

MUNICIPALITY/SPECIAL DISTRICTS PORTION ONLY

	Column I Real Property Including Subsurface Rights	Column II Personal Property	Column III Centrally Assessed Property	Column IV Total Property	
1 Just Value (193.011, F.S.)	3,094,768,810	103,870,776	-0-	3,198,639,586	1
2 Just Value of Land Classified Agricultural (193.114(2)(d), 193.461, F.S.)	17,514,540	-0-	-0-	17,514,540	2
3 Just Value of Land Classified High-Water Recharge (193.625, F.S.) *	-0-	-0-	-0-	-0-	3
4 Just Value of Conservation Easement, Environmentally Endangered Lands, Park and Outdoor Recreational Land (193.114(2)(d), 193.501, F.S.)	-0-	-0-	-0-	-0-	4
5 Just Value of Pollution Control Devices (193.621, F.S.)	-0-	-0-	-0-	-0-	5
6 Just Value of Historic Property used for Commercial Purposes (193.503, F.S.) *	-0-	-0-	-0-	-0-	6
7 Just Value of Historically Significant Property (193.505, F.S.)	-0-	-0-	-0-	-0-	7
8 Classified Use Value of Land Classified Agricultural (193.114(2)(d), 193.461, F.S.)	2,388,080	-0-	-0-	2,388,080	8
9 Classified Use Value of Land Classified High-Water Recharge (193.625, F.S.) *	-0-	-0-	-0-	-0-	9
10 Classified Use Value of Conservation Easement, Environmentally Endangered Lands, Park and Outdoor Recreational Land (193.114(2)(d), 193.501, F.S.)	-0-	-0-	-0-	-0-	10
11 Classified Use Value of Pollution Control Devices (193.621, F.S.)	-0-	-0-	-0-	-0-	11
12 Classified Use Value of Historic Property used for Commercial Purposes (193.503, F.S.) *	-0-	-0-	-0-	-0-	12
13 Classified Use Value of Historically Significant Property (193.505, F.S.)	-0-	-0-	-0-	-0-	13
14 Historic Property Exemption (196.1961, 196.1997, 196.1998, F.S.) *	-0-	-0-	-0-	-0-	14
15 Economic Development Exemption (196.1995, F.S.) *	-0-	-0-	-0-	-0-	15
16 Exemption for Licensed Child Care Facility in Enterprise Zone (196.095, F.S.)	-0-	-0-	-0-	-0-	16
17 Governmental Exemption (196.199, 196.1993, F.S.)	169,339,740	-0-	-0-	169,339,740	17
18 Widows/Widowers Exemption (196.202, F.S.)	1,286,500	6,000	-0-	1,292,500	18
19 Disability/Blind Exemption (196.081, 196.091, 196.101, 196.202, 196.24, F.S.)	3,675,770	-0-	-0-	3,675,770	19
20 Institutional Exemption - Charitable, Religious, Scientific, Literary, Educational (196.196, 196.197, 196.1975, 196.1977, 196.1978, 196.198, 196.1983, 196.1985, 196.1986, 196.192, 196.1994, 196.2001, 196.2002, F.S.)	44,439,630	1,170,352	-0-	45,609,982	20
21 \$25,000 Homestead Exemption (196.031, F.S.)	345,033,950	-0-	-0-	345,033,950	21
22 Additional \$25,000 Homestead Exemption Age 65 & Older (196.075, F.S.) *	00	-0-	-0-	00	22
23 Renewable Energy Source Exemption (196.175, F.S.)	-0-	-0-	-0-	-0-	23
24 Lands Available for Taxes (197.502(7), F.S.)	-0-	-0-	-0-	-0-	24
25 Homestead Assessment Differential: Just Value Minus Capped Value (193.155, F.S.)	354,744,540	-0-	-0-	354,744,540	25
26 Taxable Value for Operating Millages (1-2-3-4-5-6-7+8+9+10+11+12+13-14-15-16-17-18-19-20-21-22-23-24-25=26)	2,161,122,220	102,694,424	-0-	2,263,816,644	26
27 Net Assessed Value (1-2-3-4-5-6-7+8+9+10+11+12+13-17-20=27)	2,865,862,980	102,700,424	-0-	2,968,563,404	27

* Municipality Values ONLY, DO NOT Include County Values

(See Instructions on Reverse Side)

MUNICIPALITY/SPECIAL DISTRICTS PORTION ONLY

	Column I Real Property Including Subsurface Rights	Column II Personal Property	Column III Centrally Assessed Property	Column IV Total Property	
1 Just Value (193.011, F.S.)					
2 Just Value of Land Classified Agricultural (193.114(2)(d), 193.461, F.S.)	2,040,910,410	40,083,773	-0-	2,080,994,183	1
3 Just Value of Land Classified High-Water Recharge (193.625, F.S.)	2,229,330	-0-	-0-	2,229,330	2
4 Just Value of Conservation Easement, Environmentally Endangered Lands, Park and Outdoor Recreational Land (193.114(2)(d), 193.501, F.S.)	-0-	-0-	-0-	-0-	3
5 Just Value of Pollution Control Devices (193.621, F.S.)	-0-	-0-	-0-	-0-	4
6 Just Value of Historic Property used for Commercial Purposes (193.503, F.S.)	-0-	-0-	-0-	-0-	5
7 Just Value of Historically Significant Property (193.505, F.S.)	-0-	-0-	-0-	-0-	6
8 Classified Use Value of Land Classified Agricultural (193.114(2)(d), 193.461, F.S.)	-0-	-0-	-0-	-0-	7
9 Classified Use Value of Land Classified High-Water Recharge (193.625, F.S.)	596,880	-0-	-0-	596,880	8
10 Classified Use Value of Conservation Easement, Environmentally Endangered Lands, Park and Outdoor Recreational Land (193.114(2)(d), 193.501, F.S.)	-0-	-0-	-0-	-0-	9
11 Classified Use Value of Pollution Control Devices (193.621, F.S.)	-0-	-0-	-0-	-0-	10
12 Classified Use Value of Historic Property used for Commercial Purposes (193.503, F.S.)	-0-	-0-	-0-	-0-	11
13 Classified Use Value of Historically Significant Property (193.505, F.S.)	-0-	-0-	-0-	-0-	12
14 Historic Property Exemption (196.1961, 196.1997, 196.1998, F.S.)	-0-	-0-	-0-	-0-	13
15 Economic Development Exemption (196.1995, F.S.)	-0-	-0-	-0-	-0-	14
16 Exemption for Licensed Child Care Facility in Enterprise Zone (196.095, F.S.)	-0-	-0-	-0-	-0-	15
17 Governmental Exemption (196.199, 196.1993, F.S.)	-0-	-0-	-0-	-0-	16
18 Widows/Widowers Exemption (196.202, F.S.)	67,645,270	-0-	-0-	67,645,270	17
19 Disability/Blind Exemption (196.081, 196.091, 196.101, 196.202, 196.24, F.S.)	205,500	-0-	-0-	205,500	18
20 Institutional Exemption - Charitable, Religious, Scientific, Literary, Educational (196.196, 196.197, 196.1975, 196.1977, 196.1978, 196.198, 196.1983, 196.1985, 196.1986, 196.192, 196.1994, 196.2001, 196.2002, F.S.)	1,872,340	-0-	-0-	1,872,340	19
21 \$25,000 Homestead Exemption (196.031, F.S.)	34,349,890	68,111	-0-	34,418,001	20
22 Additional \$25,000 Homestead Exemption Age 65 & Older (196.075, F.S.)	202,875,000	-0-	-0-	202,875,000	21
23 Renewable Energy Source Exemption (196.175, F.S.)	4,927,770	-0-	-0-	4,927,770	22
24 Lands Available for Taxes (197.502(7), F.S.)	-0-	-0-	-0-	-0-	23
25 Homestead Assessment Differential: Just Value Minus Capped Value (193.155, F.S.)	-0-	-0-	-0-	-0-	24
26 Taxable Value for Operating Millages (1-2-3-4-5-6-7+8+9+10+11+12+13-14-15-16-17-18-19-20-21-22-23-24-25=26)	395,952,460	-0-	-0-	95,952,460	25
27 Net Assessed Value (1-2-3-4-5-6-7+8+9+10+11+12+13-17-20=27)	1,331,449,730	40,015,662	-0-	1,371,465,392	26
	1,937,282,800	40,015,662	-0-	1,977,298,462	27

* Municipality Values ONLY, DO NOT Include County Values

(See Instructions on Reverse Side)


MUNICIPALITY/SPECIAL DISTRICTS PORTION ONLY		Column I Real Property Including Subsurface Rights	Column II Personal Property	Column III Centrally Assessed Property	Column IV Total Property	
1	Just Value (193.011, F.S.)	8,508,939,540	346,172,834	-0-	8,855,112,374	1
2	Just Value of Land Classified Agricultural (193.114(2)(d), 193.461, F.S.)	3,259,790	-0-	-0-	3,259,790	2
3	Just Value of Land Classified High-Water Recharge (193.625, F.S.) *	-0-	-0-	-0-	-0-	3
4	Just Value of Conservation Easement, Environmentally Endangered Lands, Park and Outdoor Recreational Land (193.114(2)(d), 193.501, F.S.)	-0-	-0-	-0-	-0-	4
5	Just Value of Pollution Control Devices (193.621, F.S.)	-0-	-0-	-0-	-0-	5
6	Just Value of Historic Property used for Commercial Purposes (193.503, F.S.) *	-0-	-0-	-0-	-0-	6
7	Just Value of Historically Significant Property (193.505, F.S.)	-0-	-0-	-0-	-0-	7
8	Classified Use Value of Land Classified Agricultural (193.114(2)(d), 193.461, F.S.)	7,190	-0-	-0-	7,190	8
9	Classified Use Value of Land Classified High-Water Recharge (193.625, F.S.) *	-0-	-0-	-0-	-0-	9
10	Classified Use Value of Conservation Easement, Environmentally Endangered Lands, Park and Outdoor Recreational Land (193.114(2)(d), 193.501, F.S.)	-0-	-0-	-0-	-0-	10
11	Classified Use Value of Pollution Control Devices (193.621, F.S.)	-0-	-0-	-0-	-0-	11
12	Classified Use Value of Historic Property used for Commercial Purposes (193.503, F.S.) *	-0-	-0-	-0-	-0-	12
13	Classified Use Value of Historically Significant Property (193.505, F.S.)	-0-	-0-	-0-	-0-	13
14	Historic Property Exemption (196.1961, 196.1997, 196.1998, F.S.) *	-0-	-0-	-0-	-0-	14
15	Economic Development Exemption (196.1995, F.S.) *	-0-	-0-	-0-	-0-	15
16	Exemption for Licensed Child Care Facility in Enterprise Zone (196.095, F.S.)	-0-	-0-	-0-	-0-	16
17	Governmental Exemption (196.199, 196.1993, F.S.)	289,966,310	-0-	-0-	289,966,310	17
18	Widows/Widowers Exemption (196.202, F.S.)	532,500	-0-	-0-	532,500	18
19	Disability/Blind Exemption (196.081, 196.091, 196.101, 196.202, 196.24, F.S.)	9,779,780	-0-	-0-	9,779,780	19
20	Institutional Exemption - Charitable, Religious, Scientific, Literary, Educational (196.196, 196.197, 196.1975, 196.1977, 196.1978, 196.198, 196.1983, 196.1985, 196.1986, 196.192, 196.1994, 196.2001, 196.2002, F.S.)	76,688,280	268,013	-0-	76,956,293	20
21	\$25,000 Homestead Exemption (196.031, F.S.)	623,506,970	-0-	-0-	623,506,970	21
22	Additional \$25,000 Homestead Exemption Age 65 & Older (196.075, F.S.) *	9,576,000	-0-	-0-	9,576,000	22
23	Renewable Energy Source Exemption (196.175, F.S.)	-0-	-0-	-0-	-0-	23
24	Lands Available for Taxes (197.502(7), F.S.)	-0-	-0-	-0-	-0-	24
25	Homestead Assessment Differential: Just Value Minus Capped Value (193.155, F.S.)	1,166,077,760	-0-	-0-	1,166,077,760	25
26	Taxable Value for Operating Millages (1-2-3-4-5-6-7+8+9+10+11+12+13-14-15-16-17-18-19-20-21-22-23-24-25=26)	6,329,559,340	345,904,821	-0-	6,675,464,161	26
27	Net Assessed Value (1-2-3-4-5-6-7+8+9+10+11+12+13-17-20=27)	8,139,032,350	345,904,821	-0-	8,484,937,171	27

* Municipality Values ONLY, DO NOT Include County Values

(See Instructions on Reverse Side)

R. 01/03 (Every space must be filled in. Where there are spaces that are not applicable to your municipality/special district, write "NONE" or "0" in that space.)

MUNICIPALITY/SPECIAL DISTRICTS PORTION ONLY		Column I Real Property Including Subsurface Rights	Column II Personal Property	Column III Centrally Assessed Property	Column IV Total Property	
1	Just Value (193.011, F.S.)	2,116,965,300	417,741,207	1,543,232	2,536,249,739	1
2	Just Value of Land Classified Agricultural (193.114(2)(d), 193.461, F.S.)	19,654,020	-0-	-0-	19,654,020	2
3	Just Value of Land Classified High-Water Recharge (193.625, F.S.) *	-0-	-0-	-0-	-0-	3
4	Just Value of Conservation Easement, Environmentally Endangered Lands, Park and Outdoor Recreational Land (193.114(2)(d), 193.501, F.S.)	-0-	-0-	-0-	-0-	4
5	Just Value of Pollution Control Devices (193.621, F.S.)	-0-	-0-	-0-	-0-	5
6	Just Value of Historic Property used for Commercial Purposes (193.503, F.S.) *	-0-	-0-	-0-	-0-	6
7	Just Value of Historically Significant Property (193.505, F.S.)	-0-	-0-	-0-	-0-	7
8	Classified Use Value of Land Classified Agricultural (193.114(2)(d), 193.461, F.S.)	16,483,510	-0-	-0-	16,483,510	8
9	Classified Use Value of Land Classified High-Water Recharge (193.625, F.S.) *	-0-	-0-	-0-	-0-	9
10	Classified Use Value of Conservation Easement, Environmentally Endangered Lands, Park and Outdoor Recreational Land (193.114(2)(d), 193.501, F.S.)	-0-	-0-	-0-	-0-	10
11	Classified Use Value of Pollution Control Devices (193.621, F.S.)	-0-	-0-	-0-	-0-	11
12	Classified Use Value of Historic Property used for Commercial Purposes (193.503, F.S.) *	-0-	-0-	-0-	-0-	12
13	Classified Use Value of Historically Significant Property (193.505, F.S.)	-0-	-0-	-0-	-0-	13
14	Historic Property Exemption (196.1961, 196.1997, 196.1998, F.S.) *	-0-	-0-	-0-	-0-	14
15	Economic Development Exemption (196.1995, F.S.) *	-0-	-0-	-0-	-0-	15
16	Exemption for Licensed Child Care Facility in Enterprise Zone (196.095, F.S.)	-0-	-0-	-0-	-0-	16
17	Governmental Exemption (196.199, 196.1993, F.S.)	154,795,830	-0-	-0-	154,795,830	17
18	Widows/Widowers Exemption (196.202, F.S.)	394,230	2,460	-0-	396,690	18
19	Disability/Blind Exemption (196.081, 196.091, 196.101, 196.202, 196.24, F.S.)	1,611,430	-0-	-0-	1,611,430	19
20	Institutional Exemption - Charitable, Religious, Scientific, Literary, Educational (196.196, 196.197, 196.1975, 196.1977, 196.1978, 196.198, 196.1983, 196.1985, 196.1986, 196.192, 196.1994, 196.2001, 196.2002, F.S.)	41,664,630	19,614,098	-0-	61,278,728	20
21	\$25,000 Homestead Exemption (196.031, F.S.)	153,678,000	-0-	-0-	153,678,000	21
22	Additional \$25,000 Homestead Exemption Age 65 & Older (196.075, F.S.) *	11,599,490	-0-	-0-	11,599,490	22
23	Renewable Energy Source Exemption (196.175, F.S.)	-0-	-0-	-0-	-0-	23
24	Lands Available for Taxes (197.502(7), F.S.)	-0-	-0-	-0-	-0-	24
25	Homestead Assessment Differential: Just Value Minus Capped Value (193.155, F.S.)	231,204,520	-0-	-0-	231,204,520	25
26	Taxable Value for Operating Millages (1-2-3-4-5-6-7+8+9+10+11+12+13-14-15-16-17-18-19-20-21-22-23-24-25=26)	1,518,846,660	398,124,649	1,543,232	1,918,514,541	26
27	Net Assessed Value (1-2-3-4-5-6-7+8+9+10+11+12+13-17-20=27)	1,917,334,330	398,127,109	1,543,232	2,317,004,671	27



* Municipality Values ONLY, DO NOT include County Values

(See Instructions on Reverse Side)

MUNICIPALITY/SPECIAL DISTRICTS PORTION ONLY		Column I Real Property Including Subsurface Rights	Column II Personal Property	Column III Centrally Assessed Property	Column IV Total Property	
1	Just Value (193.011, F.S.)	6,136,215,060	324,442,485	-0-	6,460,657,545	1
2	Just Value of Land Classified Agricultural (193.114(2)(d), 193.461, F.S.)	78,446,780	-0-	-0-	78,446,780	2
3	Just Value of Land Classified High-Water Recharge (193.625, F.S.) *	-0-	-0-	-0-	-0-	3
4	Just Value of Conservation Easement, Environmentally Endangered Lands, Park and Outdoor Recreational Land (193.114(2)(d), 193.501, F.S.)	-0-	-0-	-0-	-0-	4
5	Just Value of Pollution Control Devices (193.621, F.S.)	-0-	-0-	-0-	-0-	5
6	Just Value of Historic Property used for Commercial Purposes (193.503, F.S.) *	-0-	-0-	-0-	-0-	6
7	Just Value of Historically Significant Property (193.505, F.S.)	-0-	-0-	-0-	-0-	7
8	Classified Use Value of Land Classified Agricultural (193.114(2)(d), 193.461, F.S.)	16,215,370	-0-	-0-	16,215,370	8
9	Classified Use Value of Land Classified High-Water Recharge (193.625, F.S.) *	-0-	-0-	-0-	-0-	9
10	Classified Use Value of Conservation Easement, Environmentally Endangered Lands, Park and Outdoor Recreational Land (193.114(2)(d), 193.501, F.S.)	-0-	-0-	-0-	-0-	10
11	Classified Use Value of Pollution Control Devices (193.621, F.S.)	-0-	-0-	-0-	-0-	11
12	Classified Use Value of Historic Property used for Commercial Purposes (193.503, F.S.) *	-0-	-0-	-0-	-0-	12
13	Classified Use Value of Historically Significant Property (193.505, F.S.)	-0-	-0-	-0-	-0-	13
14	Historic Property Exemption (196.1961, 196.1997, 196.1998, F.S.) *	090	-0-	-0-	-0-	14
15	Economic Development Exemption (196.1995, F.S.) *	-0-	-0-	-0-	-0-	15
16	Exemption for Licensed Child Care Facility in Enterprise Zone (196.095, F.S.)	-0-	-0-	-0-	-0-	16
17	Governmental Exemption (196.199, 196.1993, F.S.)	253,302,510	-0-	-0-	253,302,510	17
18	Widows/Widowers Exemption (196.202, F.S.)	521,500	3,000	-0-	524,500	18
19	Disability/Blind Exemption (196.081, 196.091, 196.101, 196.202, 196.24, F.S.)	5,102,000	-0-	-0-	5,102,000	19
20	Institutional Exemption - Charitable, Religious, Scientific, Literary, Educational (196.196, 196.197, 196.1975, 196.1977, 196.1978, 196.198, 196.1983, 196.1985, 196.1986, 196.192, 196.1994, 196.2001, 196.2002, F.S.)	180,046,540	1,166,793	-0-	181,213,333	20
21	\$25,000 Homestead Exemption (196.031, F.S.)	436,497,880	-0-	-0-	436,497,880	21
22	Additional \$25,000 Homestead Exemption Age 65 & Older (196.075, F.S.) *	10,883,750	-0-	-0-	10,883,750	22
23	Renewable Energy Source Exemption (196.175, F.S.)	-0-	-0-	-0-	-0-	23
24	Lands Available for Taxes (197.502(7), F.S.)	-0-	-0-	-0-	-0-	24
25	Homestead Assessment Differential: Just Value Minus Capped Value (193.155, F.S.)	855,504,800	-0-	-0-	855,804,800	25
26	Taxable Value for Operating Millages (1-2-3-4-5-6-7+8+9+10+11+12+13-14-15-16-17-18-19-20-21-22-23-24-25=26)	4,331,824,670	323,272,692	-0-	4,655,097,362	26
27	Net Assessed Value (1-2-3-4-5-6-7+8+9+10+11+12+13-17-20=27)	5,640,634,600	323,275,692	-0-	5,963,910,292	27

* Municipality Values ONLY, DO NOT Include County Values

(See Instructions on Reverse Side)

MUNICIPALITY/SPECIAL DISTRICTS PORTION ONLY		Column I Real Property Including Subsurface Rights	Column II Personal Property	Column III Centrally Assessed Property	Column IV Total Property	
1	Just Value (193.011, F.S.)	4,931,337,850	431,112,385	1,302,556	5,363,752,791	1
2	Just Value of Land Classified Agricultural (193.114(2)(d), 193.461, F.S.)	85,990	-0-	-0-	85,990	2
3	Just Value of Land Classified High-Water Recharge (193.625, F.S.) *	-0-	-0-	-0-	-0-	3
4	Just Value of Conservation Easement, Environmentally Endangered Lands, Park and Outdoor Recreational Land (193.114(2)(d), 193.501, F.S.)	-0-	-0-	-0-	-0-	4
5	Just Value of Pollution Control Devices (193.621, F.S.)	-0-	-0-	-0-	-0-	5
6	Just Value of Historic Property used for Commercial Purposes (193.503, F.S.) *	-0-	-0-	-0-	-0-	6
7	Just Value of Historically Significant Property (193.505, F.S.)	-0-	-0-	-0-	-0-	7
8	Classified Use Value of Land Classified Agricultural (193.114(2)(d), 193.461, F.S.)	11,520	-0-	-0-	11,520	8
9	Classified Use Value of Land Classified High-Water Recharge (193.625, F.S.) *	-0-	-0-	-0-	-0-	9
10	Classified Use Value of Conservation Easement, Environmentally Endangered Lands, Park and Outdoor Recreational Land (193.114(2)(d), 193.501, F.S.)	-0-	-0-	-0-	-0-	10
11	Classified Use Value of Pollution Control Devices (193.621, F.S.)	-0-	-0-	-0-	-0-	11
12	Classified Use Value of Historic Property used for Commercial Purposes (193.503, F.S.) *	-0-	-0-	-0-	-0-	12
13	Classified Use Value of Historically Significant Property (193.505, F.S.)	-0-	-0-	-0-	-0-	13
14	Historic Property Exemption (196.1961, 196.1997, 196.1998, F.S.) *	-0-	-0-	-0-	-0-	14
15	Economic Development Exemption (196.1995, F.S.) *	-0-	-0-	-0-	-0-	15
16	Exemption for Licensed Child Care Facility in Enterprise Zone (196.095, F.S.)	-0-	-0-	-0-	-0-	16
17	Governmental Exemption (196.199, 196.1993, F.S.)	123,748,950	-0-	-0-	123,748,950	17
18	Widows/Widowers Exemption (196.202, F.S.)	1,916,400	13,500	-0-	1,929,900	18
19	Disability/Blind Exemption (196.081, 196.091, 196.101, 196.202, 196.24, F.S.)	3,378,650	-0-	-0-	3,378,650	19
20	Institutional Exemption - Charitable, Religious, Scientific, Literary, Educational (196.196, 196.197, 196.1975, 196.1977, 196.1978, 196.198, 196.1983, 196.1985, 196.1986, 196.192, 196.1994, 196.2001, 196.2002, F.S.)	84,750,890	647,379	-0-	85,398,269	20
21	\$25,000 Homestead Exemption (196.031, F.S.)	463,414,990	-0-	-0-	463,414,990	21
22	Additional \$25,000 Homestead Exemption Age 65 & Older (196.075, F.S.) *	-0-	-0-	-0-	-0-	22
23	Renewable Energy Source Exemption (196.175, F.S.)	-0-	-0-	-0-	-0-	23
24	Lands Available for Taxes (197.502(7), F.S.)	-0-	-0-	-0-	-0-	24
25	Homestead Assessment Differential: Just Value Minus Capped Value (193.155, F.S.)	556,029,250	-0-	-0-	556,029,250	25
26	Taxable Value for Operating Millages (1-2-3-4-5-6-7+8+9+10+11+12+13-14-15-16-17-18-19-20-21-22-23-24-25=26)	3,698,024,250	430,451,506	1,302,556	4,129,778,312	26
27	Net Assessed Value (1-2-3-4-5-6-7+8+9+10+11+12+13-17-20=27)	4,722,763,540	430,465,006	1,302,556	5,154,531,102	27

* Municipality Values ONLY, DO NOT Include County Values

(See Instructions on Reverse Side)

R. 01/03 (Every space must be filled in. Where there are spaces that are not applicable to your municipality/special district, write "NONE" or "0" in that space.)

MUNICIPALITY/SPECIAL DISTRICTS PORTION ONLY		Column I Real Property Including Subsurface Rights	Column II Personal Property	Column III Centrally Assessed Property	Column IV Total Property	
1	Just Value (193.011, F.S.)	23,172,287,220	1,497,801,011	8,364,918	24,678,453,149	1
2	Just Value of Land Classified Agricultural (193.114(2)(d), 193.461, F.S.)	864,390	-0-	-0-	864,390	2
3	Just Value of Land Classified High-Water Recharge (193.625, F.S.) *	-0-	-0-	-0-	-0-	3
4	Just Value of Conservation Easement, Environmentally Endangered Lands, Park and Outdoor Recreational Land (193.114(2)(d), 193.501, F.S.)	-0-	-0-	-0-	-0-	4
5	Just Value of Pollution Control Devices (193.621, F.S.)	-0-	-0-	-0-	-0-	5
6	Just Value of Historic Property used for Commercial Purposes (193.503, F.S.) *	-0-	-0-	-0-	-0-	6
7	Just Value of Historically Significant Property (193.505, F.S.)	-0-	-0-	-0-	-0-	7
8	Classified Use Value of Land Classified Agricultural (193.114(2)(d), 193.461, F.S.)	173,800	-0-	-0-	173,800	8
9	Classified Use Value of Land Classified High-Water Recharge (193.625, F.S.) *	-0-	-0-	-0-	-0-	9
10	Classified Use Value of Conservation Easement, Environmentally Endangered Lands, Park and Outdoor Recreational Land (193.114(2)(d), 193.501, F.S.)	-0-	-0-	-0-	-0-	10
11	Classified Use Value of Pollution Control Devices (193.621, F.S.)	-0-	-0-	-0-	-0-	11
12	Classified Use Value of Historic Property used for Commercial Purposes (193.503, F.S.) *	-0-	-0-	-0-	-0-	12
13	Classified Use Value of Historically Significant Property (193.505, F.S.)	-0-	-0-	-0-	-0-	13
14	Historic Property Exemption (196.1961, 196.1997, 196.1998, F.S.) *	-0-	-0-	-0-	-0-	14
15	Economic Development Exemption (196.1995, F.S.) *	-0-	-0-	-0-	-0-	15
16	Exemption for Licensed Child Care Facility in Enterprise Zone (196.095, F.S.)	-0-	-0-	-0-	-0-	16
17	Governmental Exemption (196.199, 196.1993, F.S.)	1,543,749,690	-0-	-0-	1,543,749,690	17
18	Widows/Widowers Exemption (196.202, F.S.)	2,044,160	4,030	-0-	2,048,190	18
19	Disability/Blind Exemption (196.081, 196.091, 196.101, 196.202, 196.24, F.S.)	16,642,910	-0-	-0-	16,642,910	19
20	Institutional Exemption - Charitable, Religious, Scientific, Literary, Educational (196.196, 196.197, 196.1975, 196.1977, 196.1978, 196.198, 196.1983, 196.1985, 196.1986, 196.192, 196.1994, 196.2001, 196.2002, F.S.)	527,091,310	51,170,658	-0-	578,261,968	20
21	\$25,000 Homestead Exemption (196.031, F.S.)	940,595,690	-0-	-0-	940,595,690	21
22	Additional \$25,000 Homestead Exemption Age 65 & Older (196.075, F.S.) *	38,012,240	-0-	-0-	38,012,240	22
23	Renewable Energy Source Exemption (196.175, F.S.)	-0-	-0-	-0-	-0-	23
24	Lands Available for Taxes (197.502(7), F.S.)	-0-	-0-	-0-	-0-	24
25	Homestead Assessment Differential: Just Value Minus Capped Value (193.155, F.S.)	3,245,110,790	-0-	-0-	3,245,110,790	25
26	Taxable Value for Operating Millages (1-2-3-4-5-6-7+8+9+10+11+12+13-14-15-16-17-18-19-20-21-22-23-24-25=26)	16,858,349,840	1,446,626,323	8,364,918	18,313,341,081	26
27	Net Assessed Value (1-2-3-4-5-6-7+8+9+10+11+12+13-17-20=27)	21,100,755,630	1,446,630,353	8,364,918	22,555,750,901	27

* Municipality Values ONLY, DO NOT Include County Values

(See Instructions on Reverse Side)

MUNICIPALITY/SPECIAL DISTRICTS PORTION ONLY

	Column I Real Property Including Subsurface Rights	Column II Personal Property	Column III Centrally Assessed Property	Column IV Total Property		
1	Just Value (193.011, F.S.)	2,848,246,850	153,402,736	535,998	3,002,185,584	1
2	Just Value of Land Classified Agricultural (193.114(2)(d), 193.461, F.S.)	-0-	-0-	-0-	-0-	2
3	Just Value of Land Classified High-Water Recharge (193.625, F.S.) *	-0-	-0-	-0-	-0-	3
4	Just Value of Conservation Easement, Environmentally Endangered Lands, Park and Outdoor Recreational Land (193.114(2)(d), 193.501, F.S.)	-0-	-0-	-0-	-0-	4
5	Just Value of Pollution Control Devices (193.621, F.S.)	-0-	-0-	-0-	-0-	5
6	Just Value of Historic Property used for Commercial Purposes (193.503, F.S.) *	-0-	-0-	-0-	-0-	6
7	Just Value of Historically Significant Property (193.505, F.S.)	-0-	-0-	-0-	-0-	7
8	Classified Use Value of Land Classified Agricultural (193.114(2)(d), 193.461, F.S.)	-0-	-0-	-0-	-0-	8
9	Classified Use Value of Land Classified High-Water Recharge (193.625, F.S.) *	-0-	-0-	-0-	-0-	9
10	Classified Use Value of Conservation Easement, Environmentally Endangered Lands, Park and Outdoor Recreational Land (193.114(2)(d), 193.501, F.S.)	-0-	-0-	-0-	-0-	10
11	Classified Use Value of Pollution Control Devices (193.621, F.S.)	-0-	-0-	-0-	-0-	11
12	Classified Use Value of Historic Property used for Commercial Purposes (193.503, F.S.) *	-0-	-0-	-0-	-0-	12
13	Classified Use Value of Historically Significant Property (193.505, F.S.)	-0-	-0-	-0-	-0-	13
14	Historic Property Exemption (196.1961, 196.1997, 196.1998, F.S.) *	-0-	-0-	-0-	-0-	14
15	Economic Development Exemption (196.1995, F.S.) *	-0-	-0-	-0-	-0-	15
16	Exemption for Licensed Child Care Facility in Enterprise Zone (196.095, F.S.)	-0-	-0-	-0-	-0-	16
17	Governmental Exemption (196.199, 196.1993, F.S.)	33,593,300	-0-	-0-	33,593,300	17
18	Widows/Widowers Exemption (196.202, F.S.)	1,082,500	-0-	-0-	1,082,500	18
19	Disability/Blind Exemption (196.081, 196.091, 196.101, 196.202, 196.24, F.S.)	1,445,000	-0-	-0-	1,445,000	19
20	Institutional Exemption - Charitable, Religious, Scientific, Literary, Educational (196.196, 196.197, 196.1975, 196.1977, 196.1978, 196.198, 196.1983, 196.1985, 196.1986, 196.192, 196.1994, 196.2001, 196.2002, F.S.)	20,321,770	629,023	-0-	20,950,793	20
21	\$25,000 Homestead Exemption (196.031, F.S.)	242,739,020	-0-	-0-	242,739,020	21
22	Additional \$25,000 Homestead Exemption Age 65 & Older (196.075, F.S.) *	17,875,400	-0-	-0-	17,875,400	22
23	Renewable Energy Source Exemption (196.175, F.S.)	-0-	-0-	-0-	-0-	23
24	Lands Available for Taxes (197.502(7), F.S.)	-0-	-0-	-0-	-0-	24
25	Homestead Assessment Differential: Just Value Minus Capped Value (193.155, F.S.)	379,383,150	-0-	-0-	379,383,150	25
26	Taxable Value for Operating Millages (1-2-3-4-5-6-7+8+9+10+11+12+13-14-15-16-17-18-19-20-21-22-23-24-25=26)	2,151,806,710	152,773,713	535,998	2,305,116,421	26
27	Net Assessed Value (1-2-3-4-5-6-7+8+9+10+11+12+13-17-20=27)	2,794,331,780	152,773,713	535,998	2,947,641,491	27

* Municipality Values ONLY, DO NOT Include County Values

(See Instructions on Reverse Side)

R. 01/03 (Every space must be filled in. Where there are spaces that are not applicable to your municipality/special district, write "NONE" or "0" in that space.)

MUNICIPALITY/SPECIAL DISTRICTS PORTION ONLY		Column I Real Property Including Subsurface Rights	Column II Personal Property	Column III Centrally Assessed Property	Column IV Total Property	
1	Just Value (193.011, F.S.)	849,494,260	4,886,628	-0-	854,380,888	1
2	Just Value of Land Classified Agricultural (193.114(2)(d), 193.461, F.S.)	-0-	-0-	-0-	-0-	2
3	Just Value of Land Classified High-Water Recharge (193.625, F.S.) *	-0-	-0-	-0-	-0-	3
4	Just Value of Conservation Easement, Environmentally Endangered Lands, Park and Outdoor Recreational Land (193.114(2)(d), 193.501, F.S.)	-0-	-0-	-0-	-0-	4
5	Just Value of Pollution Control Devices (193.621, F.S.)	-0-	-0-	-0-	-0-	5
6	Just Value of Historic Property used for Commercial Purposes (193.503, F.S.) *	-0-	-0-	-0-	-0-	6
7	Just Value of Historically Significant Property (193.505, F.S.)	-0-	-0-	-0-	-0-	7
8	Classified Use Value of Land Classified Agricultural (193.114(2)(d), 193.461, F.S.)	-0-	-0-	-0-	-0-	8
9	Classified Use Value of Land Classified High-Water Recharge (193.625, F.S.) *	-0-	-0-	-0-	-0-	9
10	Classified Use Value of Conservation Easement, Environmentally Endangered Lands, Park and Outdoor Recreational Land (193.114(2)(d), 193.501, F.S.)	-0-	-0-	-0-	-0-	10
11	Classified Use Value of Pollution Control Devices (193.621, F.S.)	-0-	-0-	-0-	-0-	11
12	Classified Use Value of Historic Property used for Commercial Purposes (193.503, F.S.) *	-0-	-0-	-0-	-0-	12
13	Classified Use Value of Historically Significant Property (193.505, F.S.)	-0-	-0-	-0-	-0-	13
14	Historic Property Exemption (196.1961, 196.1997, 196.1998, F.S.) *	-0-	-0-	-0-	-0-	14
15	Economic Development Exemption (196.1995, F.S.) *	-0-	-0-	-0-	-0-	15
16	Exemption for Licensed Child Care Facility in Enterprise Zone (196.095, F.S.)	-0-	-0-	-0-	-0-	16
17	Governmental Exemption (196.199, 196.1993, F.S.)	2,864,000	-0-	-0-	2,864,000	17
18	Widows/Widowers Exemption (196.202, F.S.)	89,000	-0-	-0-	89,000	18
19	Disability/Blind Exemption (196.081, 196.091, 196.101, 196.202, 196.24, F.S.)	297,620	-0-	-0-	297,620	19
20	Institutional Exemption - Charitable, Religious, Scientific, Literary, Educational (196.196, 196.197, 196.1975, 196.1977, 196.1978, 196.198, 196.1983, 196.1985, 196.1986, 196.192, 196.1994, 196.2001, 196.2002, F.S.)	-0-	-0-	-0-	-0-	20
21	\$25,000 Homestead Exemption (196.031, F.S.)	21,025,000	-0-	-0-	21,025,000	21
22	Additional \$25,000 Homestead Exemption Age 65 & Older (196.075, F.S.) *	-0-	-0-	-0-	-0-	22
23	Renewable Energy Source Exemption (196.175, F.S.)	-0-	-0-	-0-	-0-	23
24	Lands Available for Taxes (197.502(7), F.S.)	-0-	-0-	-0-	-0-	24
25	Homestead Assessment Differential: Just Value Minus Capped Value (193.155, F.S.)	88,121,910	-0-	-0-	88,121,910	25
26	Taxable Value for Operating Millages (1-2-3-4-5-6-7+8+9+10+11+12+13-14-15-16-17-18-19-20-21-22-23-24-25=26)	737,096,730	4,886,628	-0-	741,983,358	26
27	Net Assessed Value (1-2-3-4-5-6-7+8+9+10+11+12+13-17-20=27)	846,630,260	4,886,628	-0-	851,516,888	27

* Municipality Values ONLY, DO NOT Include County Values

(See Instructions on Reverse Side)

MUNICIPALITY/SPECIAL DISTRICTS PORTION ONLY

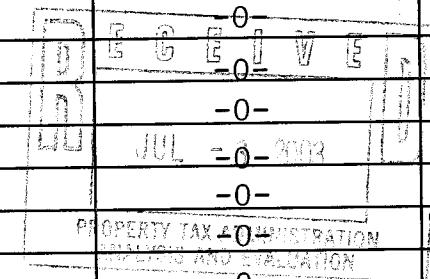
	Column I Real Property Including Subsurface Rights	Column II Personal Property	Column III Centrally Assessed Property	Column IV Total Property		
1	Just Value (193.011, F.S.)	10,767,746,180	691,088,001	1,663,047	11,460,497,228	1
2	Just Value of Land Classified Agricultural (193.114(2)(d), 193.461, F.S.)	2,381,050	-0-	-0-	2,381,050	2
3	Just Value of Land Classified High-Water Recharge (193.625, F.S.) *	-0-	-0-	-0-	-0-	3
4	Just Value of Conservation Easement, Environmentally Endangered Lands, Park and Outdoor Recreational Land (193.114(2)(d), 193.501, F.S.)	-0-	-0-	-0-	-0-	4
5	Just Value of Pollution Control Devices (193.621, F.S.)	-0-	-0-	-0-	-0-	5
6	Just Value of Historic Property used for Commercial Purposes (193.503, F.S.) *	-0-	-0-	-0-	-0-	6
7	Just Value of Historically Significant Property (193.505, F.S.)	-0-	-0-	-0-	-0-	7
8	Classified Use Value of Land Classified Agricultural (193.114(2)(d), 193.461, F.S.)	263,970	-0-	-0-	263,970	8
9	Classified Use Value of Land Classified High-Water Recharge (193.625, F.S.) *	-0-	-0-	-0-	-0-	9
10	Classified Use Value of Conservation Easement, Environmentally Endangered Lands, Park and Outdoor Recreational Land (193.114(2)(d), 193.501, F.S.)	-0-	-0-	-0-	-0-	10
11	Classified Use Value of Pollution Control Devices (193.621, F.S.)	-0-	-0-	-0-	-0-	11
12	Classified Use Value of Historic Property used for Commercial Purposes (193.503, F.S.) *	-0-	-0-	-0-	-0-	12
13	Classified Use Value of Historically Significant Property (193.505, F.S.)	-0-	-0-	-0-	-0-	13
14	Historic Property Exemption (196.1961, 196.1997, 196.1998, F.S.) *	-0-	-0-	-0-	-0-	14
15	Economic Development Exemption (196.1995, F.S.) *	-0-	-0-	-0-	-0-	15
16	Exemption for Licensed Child Care Facility in Enterprise Zone (196.095, F.S.)	-0-	-0-	-0-	-0-	16
17	Governmental Exemption (196.199, 196.1993, F.S.)	710,391,250	-0-	-0-	710,391,250	17
18	Widows/Widowers Exemption (196.202, F.S.)	2,117,250	9,360	-0-	2,126,610	18
19	Disability/Blind Exemption (196.081, 196.091, 196.101, 196.202, 196.24, F.S.)	12,310,450	-0-	-0-	12,310,450	19
20	Institutional Exemption - Charitable, Religious, Scientific, Literary, Educational (196.196, 196.197, 196.1975, 196.1977, 196.1978, 196.198, 196.1983, 196.1985, 196.1986, 196.192, 196.1994, 196.2001, 196.2002, F.S.)	148,503,430	3,027,895	-0-	151,531,325	20
21	\$25,000 Homestead Exemption (196.031, F.S.)	843,852,050	-0-	-0-	843,852,050	21
22	Additional \$25,000 Homestead Exemption Age 65 & Older (196.075, F.S.) *	45,766,650	-0-	-0-	45,766,650	22
23	Renewable Energy Source Exemption (196.175, F.S.)	-0-	-0-	-0-	-0-	23
24	Lands Available for Taxes (197.502(7), F.S.)	-0-	-0-	-0-	-0-	24
25	Homestead Assessment Differential: Just Value Minus Capped Value (193.155, F.S.)	1,473,445,870	-0-	-0-	1,473,445,870	25
26	Taxable Value for Operating Millages (1-2-3-4-5-6-7+8+9+10+11+12+13-14-15-16-17-18-19-20-21-22-23-24-25=26)	7,529,242,150	688,050,746	1,663,047	8,218,955,943	26
27	Net Assessed Value (1-2-3-4-5-6-7+8+9+10+11+12+13-17-20=27)	9,906,734,420	688,060,106	1,663,047	10,596,457,573	27

* Municipality Values ONLY, DO NOT Include County Values

(See Instructions on Reverse Side)

MUNICIPALITY/SPECIAL DISTRICTS PORTION ONLY

	Column I Real Property Including Subsurface Rights	Column II Personal Property	Column III Centrally Assessed Property	Column IV Total Property	
1 Just Value (193.011, F.S.)	1,508,521,450	17,044,838	-0-	1,525,566,288	1
2 Just Value of Land Classified Agricultural (193.114(2)(d), 193.461, F.S.)	-0-	-0-	-0-	-0-	2
3 Just Value of Land Classified High-Water Recharge (193.625, F.S.) *	-0-	-0-	-0-	-0-	3
4 Just Value of Conservation Easement, Environmentally Endangered Lands, Park and Outdoor Recreational Land (193.114(2)(d), 193.501, F.S.)	-0-	-0-	-0-	-0-	4
5 Just Value of Pollution Control Devices (193.621, F.S.)	-0-	-0-	-0-	-0-	5
6 Just Value of Historic Property used for Commercial Purposes (193.503, F.S.) *	-0-	-0-	-0-	-0-	6
7 Just Value of Historically Significant Property (193.505, F.S.)	-0-	-0-	-0-	-0-	7
8 Classified Use Value of Land Classified Agricultural (193.114(2)(d), 193.461, F.S.)	-0-	-0-	-0-	-0-	8
9 Classified Use Value of Land Classified High-Water Recharge (193.625, F.S.) *	-0-	-0-	-0-	-0-	9
10 Classified Use Value of Conservation Easement, Environmentally Endangered Lands, Park and Outdoor Recreational Land (193.114(2)(d), 193.501, F.S.)	-0-	-0-	-0-	-0-	10
11 Classified Use Value of Pollution Control Devices (193.621, F.S.)	-0-	-0-	-0-	-0-	11
12 Classified Use Value of Historic Property used for Commercial Purposes (193.503, F.S.) *	-0-	-0-	-0-	-0-	12
13 Classified Use Value of Historically Significant Property (193.505, F.S.)	-0-	-0-	-0-	-0-	13
14 Historic Property Exemption (196.1961, 196.1997, 196.1998, F.S.) *	-0-	-0-	-0-	-0-	14
15 Economic Development Exemption (196.1995, F.S.) *	-0-	-0-	-0-	-0-	15
16 Exemption for Licensed Child Care Facility in Enterprise Zone (196.095, F.S.)	-0-	-0-	-0-	-0-	16
17 Governmental Exemption (196.199, 196.1993, F.S.)	5,843,630	-0-	-0-	5,843,630	17
18 Widows/Widowers Exemption (196.202, F.S.)	209,000	-0-	-0-	209,000	18
19 Disability/Blind Exemption (196.081, 196.091, 196.101, 196.202, 196.24, F.S.)	522,140	-0-	-0-	522,140	19
20 Institutional Exemption - Charitable, Religious, Scientific, Literary, Educational (196.196, 196.197, 196.1975, 196.1977, 196.1978, 196.198, 196.1983, 196.1985, 196.1986, 196.192, 196.1994, 196.2001, 196.2002, F.S.)	6,287,210	2,634	-0-	6,289,844	20
21 \$25,000 Homestead Exemption (196.031, F.S.)	56,422,400	-0-	-0-	56,422,400	21
22 Additional \$25,000 Homestead Exemption Age 65 & Older (196.075, F.S.) *	2,708,660	-0-	-0-	2,708,660	22
23 Renewable Energy Source Exemption (196.175, F.S.)	-0-	-0-	-0-	-0-	23
24 Lands Available for Taxes (197.502(7), F.S.)	-0-	-0-	-0-	-0-	24
25 Homestead Assessment Differential: Just Value Minus Capped Value (193.155, F.S.)	180,057,340	-0-	-0-	180,057,340	25
26 Taxable Value for Operating Millages (1-2-3-4-5-6-7+8+9+10+11+12+13-14-15-16-17-18-19-20-21-22-23-24-25=26)	1,256,471,070	17,042,204	-0-	1,273,513,274	26
27 Net Assessed Value (1-2-3-4-5-6-7+8+9+10+11+12+13-17-20=27)	1,496,390,610	17,042,204	-0-	1,513,432,814	27

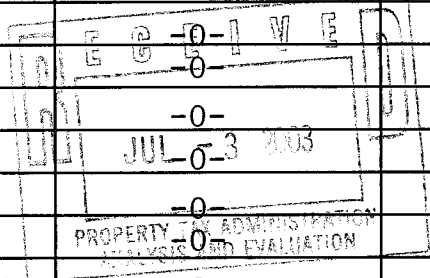


* Municipality Values ONLY, DO NOT Include County Values

(See Instructions on Reverse Side)

MUNICIPALITY/SPECIAL DISTRICTS PORTION ONLY

	Column I Real Property Including Subsurface Rights	Column II Personal Property	Column III Centrally Assessed Property	Column IV Total Property		
1	Just Value (193.011, F.S.)	1,061,390,740	102,675,298	-0-	1,164,066,038	1
2	Just Value of Land Classified Agricultural (193.114(2)(d), 193.461, F.S.)	-0-	-0-	-0-	-0-	2
3	Just Value of Land Classified High-Water Recharge (193.625, F.S.) *	-0-	-0-	-0-	-0-	3
4	Just Value of Conservation Easement, Environmentally Endangered Lands, Park and Outdoor Recreational Land (193.114(2)(d), 193.501, F.S.)	-0-	-0-	-0-	-0-	4
5	Just Value of Pollution Control Devices (193.621, F.S.)	-0-	-0-	-0-	-0-	5
6	Just Value of Historic Property used for Commercial Purposes (193.503, F.S.) *	-0-	-0-	-0-	-0-	6
7	Just Value of Historically Significant Property (193.505, F.S.)	-0-	-0-	-0-	-0-	7
8	Classified Use Value of Land Classified Agricultural (193.114(2)(d), 193.461, F.S.)	-0-	-0-	-0-	-0-	8
9	Classified Use Value of Land Classified High-Water Recharge (193.625, F.S.) *	-0-	-0-	-0-	-0-	9
10	Classified Use Value of Conservation Easement, Environmentally Endangered Lands, Park and Outdoor Recreational Land (193.114(2)(d), 193.501, F.S.)	-0-	-0-	-0-	-0-	10
11	Classified Use Value of Pollution Control Devices (193.621, F.S.)	-0-	-0-	-0-	-0-	11
12	Classified Use Value of Historic Property used for Commercial Purposes (193.503, F.S.) *	-0-	-0-	-0-	-0-	12
13	Classified Use Value of Historically Significant Property (193.505, F.S.)	-0-	-0-	-0-	-0-	13
14	Historic Property Exemption (196.1961, 196.1997, 196.1998, F.S.) *	-0-	-0-	-0-	-0-	14
15	Economic Development Exemption (196.1995, F.S.) *	-0-	-0-	-0-	-0-	15
16	Exemption for Licensed Child Care Facility in Enterprise Zone (196.095, F.S.)	-0-	-0-	-0-	-0-	16
17	Governmental Exemption (196.199, 196.1993, F.S.)	49,907,900	-0-	-0-	49,907,900	17
18	Widows/Widowers Exemption (196.202, F.S.)	452,500	5,000	-0-	457,500	18
19	Disability/Blind Exemption (196.081, 196.091, 196.101, 196.202, 196.24, F.S.)	679,440	-0-	-0-	679,440	19
20	Institutional Exemption - Charitable, Religious, Scientific, Literary, Educational (196.196, 196.197, 196.1975, 196.1977, 196.1978, 196.198, 196.1983, 196.1985, 196.1986, 196.192, 196.1994, 196.2001, 196.2002, F.S.)	51,752,610	1,061,507	-0-	52,814,117	20
21	\$25,000 Homestead Exemption (196.031, F.S.)	148,492,440	-0-	-0-	148,492,440	21
22	Additional \$25,000 Homestead Exemption Age 65 & Older (196.075, F.S.) *	5,140,850	-0-	-0-	5,140,850	22
23	Renewable Energy Source Exemption (196.175, F.S.)	-0-	-0-	-0-	-0-	23
24	Lands Available for Taxes (197.502(7), F.S.)	-0-	-0-	-0-	-0-	24
25	Homestead Assessment Differential: Just Value Minus Capped Value (193.155, F.S.)	113,234,420	-0-	-0-	113,234,420	25
26	Taxable Value for Operating Millages (1-2-3-4-5-6-7+8+9+10+11+12+13-14-15-16-17-18-19-20-21-22-23-24-25=26)	691,730,580	101,608,791	-0-	793,339,371	26
27	Net Assessed Value (1-2-3-4-5-6-7+8+9+10+11+12+13-17-20=27)	959,730,230	101,613,791	-0-	1,061,344,021	27

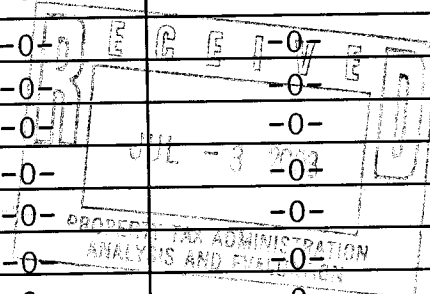


*** Municipality Values ONLY, DO NOT Include County Values**

(See Instructions on Reverse Side)

MUNICIPALITY/SPECIAL DISTRICTS PORTION ONLY

	Column I Real Property Including Subsurface Rights	Column II Personal Property	Column III Centrally Assessed Property	Column IV Total Property	
1 Just Value (193.011, F.S.)	2,210,141,200	102,652,713	-0-	2,312,793,913	1
2 Just Value of Land Classified Agricultural (193.114(2)(d), 193.461, F.S.)	-0-	-0-	-0-	-0-	2
3 Just Value of Land Classified High-Water Recharge (193.625, F.S.) *	-0-	-0-	-0-	-0-	3
4 Just Value of Conservation Easement, Environmentally Endangered Lands, Park and Outdoor Recreational Land (193.114(2)(d), 193.501, F.S.)	-0-	-0-	-0-	-0-	4
5 Just Value of Pollution Control Devices (193.621, F.S.)	-0-	-0-	-0-	-0-	5
6 Just Value of Historic Property used for Commercial Purposes (193.503, F.S.) *	-0-	-0-	-0-	-0-	6
7 Just Value of Historically Significant Property (193.505, F.S.)	-0-	-0-	-0-	-0-	7
8 Classified Use Value of Land Classified Agricultural (193.114(2)(d), 193.461, F.S.)	-0-	-0-	-0-	-0-	8
9 Classified Use Value of Land Classified High-Water Recharge (193.625, F.S.) *	-0-	-0-	-0-	-0-	9
10 Classified Use Value of Conservation Easement, Environmentally Endangered Lands, Park and Outdoor Recreational Land (193.114(2)(d), 193.501, F.S.)	-0-	-0-	-0-	-0-	10
11 Classified Use Value of Pollution Control Devices (193.621, F.S.)	-0-	-0-	-0-	-0-	11
12 Classified Use Value of Historic Property used for Commercial Purposes (193.503, F.S.) *	-0-	-0-	-0-	-0-	12
13 Classified Use Value of Historically Significant Property (193.505, F.S.)	-0-	-0-	-0-	-0-	13
14 Historic Property Exemption (196.1961, 196.1997, 196.1998, F.S.) *	-0-	-0-	-0-	-0-	14
15 Economic Development Exemption (196.1995, F.S.) *	-0-	-0-	-0-	-0-	15
16 Exemption for Licensed Child Care Facility in Enterprise Zone (196.095, F.S.)	-0-	-0-	-0-	-0-	16
17 Governmental Exemption (196.199, 196.1993, F.S.)	46,732,320	-0-	-0-	46,732,320	17
18 Widows/Widowers Exemption (196.202, F.S.)	715,500	-0-	-0-	715,500	18
19 Disability/Blind Exemption (196.081, 196.091, 196.101, 196.202, 196.24, F.S.)	2,081,530	-0-	-0-	2,081,530	19
20 Institutional Exemption - Charitable, Religious, Scientific, Literary, Educational (196.196, 196.197, 196.1975, 196.1977, 196.1978, 196.198, 196.1983, 196.1985, 196.1986, 196.192, 196.1994, 196.2001, 196.2002, F.S.)	32,898,650	822,957	-0-	33,721,607	20
21 \$25,000 Homestead Exemption (196.031, F.S.)	297,192,690	-0-	-0-	297,192,690	21
22 Additional \$25,000 Homestead Exemption Age 65 & Older (196.075, F.S.) *	-0-	-0-	-0-	-0-	22
23 Renewable Energy Source Exemption (196.175, F.S.)	-0-	-0-	-0-	-0-	23
24 Lands Available for Taxes (197.502(7), F.S.)	-0-	-0-	-0-	-0-	24
25 Homestead Assessment Differential: Just Value Minus Capped Value (193.155, F.S.)	252,186,850	-0-	-0-	252,186,850	25
26 Taxable Value for Operating Millages (1-2-3-4-5-6-7+8+9+10+11+12+13-14-15-16-17-18-19-20-21-22-23-24-25=26)	1,578,333,660	101,829,756	-0-	1,680,163,416	26
27 Net Assessed Value (1-2-3-4-5-6-7+8+9+10+11+12+13-17-20=27)	2,130,510,230	101,829,756	-0-	2,232,339,986	27



*** Municipality Values ONLY, DO NOT Include County Values**

(See Instructions on Reverse Side)

MUNICIPALITY/SPECIAL DISTRICTS PORTION ONLY


	Column I Real Property Including Subsurface Rights	Column II Personal Property	Column III Centrally Assessed Property	Column IV Total Property	
1 Just Value (193.011, F.S.)	4,551,530	21,034	-0-	4,572,564	1
2 Just Value of Land Classified Agricultural (193.114(2)(d), 193.461, F.S.)	-0-	-0-	-0-	-0-	2
3 Just Value of Land Classified High-Water Recharge (193.625, F.S.)	-0-	-0-	-0-	-0-	3
4 Just Value of Conservation Easement, Environmentally Endangered Lands, Park and Outdoor Recreational Land (193.114(2)(d), 193.501, F.S.)	-0-	-0-	-0-	-0-	4
5 Just Value of Pollution Control Devices (193.621, F.S.)	-0-	-0-	-0-	-0-	5
6 Just Value of Historic Property used for Commercial Purposes (193.503, F.S.)	-0-	-0-	-0-	-0-	6
7 Just Value of Historically Significant Property (193.505, F.S.)	-0-	-0-	-0-	-0-	7
8 Classified Use Value of Land Classified Agricultural (193.114(2)(d), 193.461, F.S.)	-0-	-0-	-0-	-0-	8
9 Classified Use Value of Land Classified High-Water Recharge (193.625, F.S.)	-0-	-0-	-0-	-0-	9
10 Classified Use Value of Conservation Easement, Environmentally Endangered Lands, Park and Outdoor Recreational Land (193.114(2)(d), 193.501, F.S.)	-0-	-0-	-0-	-0-	10
11 Classified Use Value of Pollution Control Devices (193.621, F.S.)	-0-	-0-	-0-	-0-	11
12 Classified Use Value of Historic Property used for Commercial Purposes (193.503, F.S.)	-0-	-0-	-0-	-0-	12
13 Classified Use Value of Historically Significant Property (193.505, F.S.)	-0-	-0-	-0-	-0-	13
14 Historic Property Exemption (196.1961, 196.1997, 196.1998, F.S.)	-0-	-0-	-0-	-0-	14
15 Economic Development Exemption (196.1995, F.S.)	-0-	-0-	-0-	-0-	15
16 Exemption for Licensed Child Care Facility in Enterprise Zone (196.095, F.S.)	-0-	-0-	-0-	-0-	16
17 Governmental Exemption (196.199, 196.1993, F.S.)	99,640	-0-	-0-	99,640	17
18 Widows/Widowers Exemption (196.202, F.S.)	-0-	-0-	-0-	-0-	18
19 Disability/Blind Exemption (196.081, 196.091, 196.101, 196.202, 196.24, F.S.)	-0-	-0-	-0-	-0-	19
20 Institutional Exemption - Charitable, Religious, Scientific, Literary, Educational (196.196, 196.197, 196.1975, 196.1977, 196.1978, 196.198, 196.1983, 196.1985, 196.1986, 196.192, 196.1994, 196.2001, 196.2002, F.S.)	-0-	-0-	-0-	-0-	20
21 \$25,000 Homestead Exemption (196.031, F.S.)	225,000	-0-	-0-	225,000	21
22 Additional \$25,000 Homestead Exemption Age 65 & Older (196.075, F.S.)	25,000	-0-	-0-	25,000	22
23 Renewable Energy Source Exemption (196.175, F.S.)	-0-	-0-	-0-	-0-	23
24 Lands Available for Taxes (197.502(7), F.S.)	-0-	-0-	-0-	-0-	24
25 Homestead Assessment Differential: Just Value Minus Capped Value (193.155, F.S.)	923,980	-0-	-0-	923,980	25
26 Taxable Value for Operating Millages (1-2-3-4-5-6-7+8+9+10+11+12+13-14-15-16-17-18-19-20-21-22-23-24-25=26)	3,277,910	21,034	-0-	3,298,944	26
27 Net Assessed Value (1-2-3-4-5-6-7+8+9+10+11+12+13-17-20=27)	4,451,890	21,034	-0-	4,472,924	27

(See Instructions on Reverse Side)

*** Municipality Values ONLY, DO NOT Include County Values**

MUNICIPALITY/SPECIAL DISTRICTS PORTION ONLY

	Column I Real Property Including Subsurface Rights	Column II Personal Property	Column III Centrally Assessed Property	Column IV Total Property		
1	Just Value (193.011, F.S.)	1,821,344,440	28,223,339	-0-	1,849,567,779	1
2	Just Value of Land Classified Agricultural (193.114(2)(d), 193.461, F.S.)	-0-	-0-	-0-	-0-	2
3	Just Value of Land Classified High-Water Recharge (193.625, F.S.)	-0-	-0-	-0-	-0-	3
4	Just Value of Conservation Easement, Environmentally Endangered Lands, Park and Outdoor Recreational Land (193.114(2)(d), 193.501, F.S.)	-0-	-0-	-0-	-0-	4
5	Just Value of Pollution Control Devices (193.621, F.S.)	-0-	-0-	-0-	-0-	5
6	Just Value of Historic Property used for Commercial Purposes (193.503, F.S.)	-0-	-0-	-0-	-0-	6
7	Just Value of Historically Significant Property (193.505, F.S.)	-0-	-0-	-0-	-0-	7
8	Classified Use Value of Land Classified Agricultural (193.114(2)(d), 193.461, F.S.)	-0-	-0-	-0-	-0-	8
9	Classified Use Value of Land Classified High-Water Recharge (193.625, F.S.)	-0-	-0-	-0-	-0-	9
10	Classified Use Value of Conservation Easement, Environmentally Endangered Lands, Park and Outdoor Recreational Land (193.114(2)(d), 193.501, F.S.)	-0-	-0-	-0-	-0-	10
11	Classified Use Value of Pollution Control Devices (193.621, F.S.)	-0-	-0-	-0-	-0-	11
12	Classified Use Value of Historic Property used for Commercial Purposes (193.503, F.S.)	-0-	-0-	-0-	-0-	12
13	Classified Use Value of Historically Significant Property (193.505, F.S.)	-0-	-0-	-0-	-0-	13
14	Historic Property Exemption (196.1961, 196.1997, 196.1998, F.S.)	-0-	-0-	-0-	-0-	14
15	Economic Development Exemption (196.1995, F.S.)	-0-	-0-	-0-	-0-	15
16	Exemption for Licensed Child Care Facility in Enterprise Zone (196.095, F.S.)	-0-	-0-	-0-	0	16
17	Governmental Exemption (196.199, 196.1993, F.S.)	6,424,760	-0-	-0-	6,424,760	17
18	Widows/Widowers Exemption (196.202, F.S.)	266,000	-0-	-0-	266,000	18
19	Disability/Blind Exemption (196.081, 196.091, 196.101, 196.202, 196.24, F.S.)	1,557,640	-0-	-0-	1,557,640	19
20	Institutional Exemption - Charitable, Religious, Scientific, Literary, Educational (196.196, 196.197, 196.1975, 196.1977, 196.1978, 196.198, 196.1983, 196.1985, 196.1986, 196.192, 196.1994, 196.2001, 196.2002, F.S.)	5,963,380	313,597	-0-	6,276,977	20
21	\$25,000 Homestead Exemption (196.031, F.S.)	95,615,430	-0-	-0-	95,615,430	21
22	Additional \$25,000 Homestead Exemption Age 65 & Older (196.075, F.S.)	3,368,200	-0-	-0-	3,368,200	22
23	Renewable Energy Source Exemption (196.175, F.S.)	-0-	-0-	-0-	-0-	23
24	Lands Available for Taxes (197.502(7), F.S.)	-0-	-0-	-0-	-0-	24
25	Homestead Assessment Differential: Just Value Minus Capped Value (193.155, F.S.)	386,284,870	-0-	-0-	386,284,870	25
26	Taxable Value for Operating Millages (1-2-3-4-5-6-7+8+9+10+11+12+13-14-15-16-17-18-19-20-21-22-23-24-25=26)	1,321,864,160	27,909,742	-0-	1,349,773,902	26
27	Net Assessed Value (1-2-3-4-5-6-7+8+9+10+11+12+13-17-20=27)	1,808,956,300	27,909,742	-0-	1,836,866,042	27




*** Municipality Values ONLY, DO NOT include County Values**

(See Instructions on Reverse Side)

MUNICIPALITY/SPECIAL DISTRICTS PORTION ONLY

	Column I Real Property Including Subsurface Rights	Column II Personal Property	Column III Centrally Assessed Property	Column IV Total Property	
	2,680,938,500	137,666,213	-0-	2,818,604,713	1
1 Just Value (193.011, F.S.)	-0-	-0-	-0-	-0-	2
2 Just Value of Land Classified Agricultural (193.114(2)(d), 193.461, F.S.) *	-0-	-0-	-0-	-0-	3
3 Just Value of Land Classified High-Water Recharge (193.625, F.S.)	-0-	-0-	-0-	-0-	4
4 Just Value of Conservation Easement, Environmentally Endangered Lands, Park and Outdoor Recreational Land (193.114(2)(d), 193.501, F.S.)	-0-	-0-	-0-	-0-	5
5 Just Value of Pollution Control Devices (193.621, F.S.)	-0-	-0-	-0-	-0-	6
6 Just Value of Historic Property used for Commercial Purposes (193.503, F.S.) *	-0-	-0-	-0-	-0-	7
7 Just Value of Historically Significant Property (193.505, F.S.)	-0-	-0-	-0-	-0-	8
8 Classified Use Value of Land Classified Agricultural (193.114(2)(d), 193.461, F.S.) *	-0-	-0-	-0-	-0-	9
9 Classified Use Value of Land Classified High-Water Recharge (193.625, F.S.)	-0-	-0-	-0-	-0-	10
10 Classified Use Value of Conservation Easement, Environmentally Endangered Lands, Park and Outdoor Recreational Land (193.114(2)(d), 193.501, F.S.)	-0-	-0-	-0-	-0-	11
11 Classified Use Value of Pollution Control Devices (193.621, F.S.)	-0-	-0-	-0-	-0-	12
12 Classified Use Value of Historic Property used for Commercial Purposes (193.503, F.S.) *	-0-	-0-	-0-	-0-	13
13 Classified Use Value of Historically Significant Property (193.505, F.S.) *	-0-	-0-	-0-	-0-	14
14 Historic Property Exemption (196.1961, 196.1997, 196.1998, F.S.) *	-0-	-0-	-0-	-0-	15
15 Economic Development Exemption (196.1995, F.S.)	-0-	-0-	-0-	-0-	16
16 Exemption for Licensed Child Care Facility in Enterprise Zone (196.095, F.S.)	35,421,090	-0-	-0-	35,421,090	17
17 Governmental Exemption (196.199, 196.1993, F.S.)	1,248,580	37,100	-0-	1,285,680	18
18 Widows/Widowers Exemption (196.202, F.S.)	4,119,390	-0-	-0-	4,119,390	19
19 Disability/Blind Exemption (196.081, 196.091, 196.101, 196.202, 196.24, F.S.)	39,156,550	563,799	-0-	39,720,349	20
20 Institutional Exemption - Charitable, Religious, Scientific, Literary, Educational (196.196, 196.197, 196.1975, 196.1977, 196.1978, 196.198, 196.1983, 196.1985, 196.1986, 196.192, 196.1994, 196.2001, 196.2002, F.S.)	388,980,680	-0-	-0-	388,980,680	21
21 \$25,000 Homestead Exemption (196.031, F.S.) *	19,281,200	-0-	-0-	19,281,200	22
22 Additional \$25,000 Homestead Exemption Age 65 & Older (196.075, F.S.)	-0-	-0-	-0-	-0-	23
23 Renewable Energy Source Exemption (196.175, F.S.)	-0-	-0-	-0-	-0-	24
24 Lands Available for Taxes (197.502(7), F.S.)	392,822,000	-0-	-0-	392,822,000	25
25 Homestead Assessment Differential: Just Value Minus Capped Value (193.155, F.S.)	1,799,909,010	137,065,314	-0-	1,936,974,324	26
26 Taxable Value for Operating Millages (1-2-3-4-5-6-7+8+9+10+11+12+13-14-15-16-17-18-19-20-21-22-23-24-25=26)	2,606,360,860	137,102,414	-0-	2,743,463,274	27
27 Net Assessed Value (1-2-3-4-5-6-7+8+9+10+11+12+13-17-20=27)					



* Municipality Values ONLY, DO NOT Include County Values

(See Instructions on Reverse Side)

MUNICIPALITY/SPECIAL DISTRICTS PORTION ONLY

	Column I Real Property Including Subsurface Rights	Column II Personal Property	Column III Centrally Assessed Property	Column IV Total Property		
1	Just Value (193.011, F.S.)	5,764,842,990	252,008,381	-0-	6,016,851,371	1
2	Just Value of Land Classified Agricultural (193.114(2)(d), 193.461, F.S.)	44,103,000	-0-	-0-	44,103,000	2
3	Just Value of Land Classified High-Water Recharge (193.625, F.S.)	-0-	-0-	-0-	-0-	3
4	Just Value of Conservation Easement, Environmentally Endangered Lands, Park and Outdoor Recreational Land (193.114(2)(d), 193.501, F.S.)	-0-	-0-	-0-	-0-	4
5	Just Value of Pollution Control Devices (193.621, F.S.)	-0-	-0-	-0-	-0-	5
6	Just Value of Historic Property used for Commercial Purposes (193.503, F.S.)	-0-	-0-	-0-	-0-	6
7	Just Value of Historically Significant Property (193.505, F.S.)	-0-	-0-	-0-	-0-	7
8	Just Value of Historically Significant Property (193.505, F.S.)	6,983,140	-0-	-0-	6,983,140	8
9	Classified Use Value of Land Classified Agricultural (193.114(2)(d), 193.461, F.S.)	-0-	-0-	-0-	-0-	9
10	Classified Use Value of Land Classified High-Water Recharge (193.625, F.S.)	-0-	-0-	-0-	-0-	10
11	Classified Use Value of Conservation Easement, Environmentally Endangered Lands, Park and Outdoor Recreational Land (193.114(2)(d), 193.501, F.S.)	-0-	-0-	-0-	-0-	11
12	Classified Use Value of Pollution Control Devices (193.621, F.S.)	-0-	-0-	-0-	-0-	12
13	Classified Use Value of Historic Property used for Commercial Purposes (193.503, F.S.)	-0-	-0-	-0-	-0-	13
14	Classified Use Value of Historically Significant Property (193.505, F.S.)	-0-	-0-	-0-	-0-	14
15	Historic Property Exemption (196.1961, 196.1997, 196.1998, F.S.)	-0-	-0-	-0-	-0-	15
16	Economic Development Exemption (196.1995, F.S.)	-0-	-0-	-0-	-0-	16
17	Exemption for Licensed Child Care Facility in Enterprise Zone (196.095, F.S.)	199,661,880	-0-	-0-	199,661,880	17
18	Governmental Exemption (196.199, 196.1993, F.S.)	355,000	500	-0-	355,500	18
19	Widows/Widowers Exemption (196.202, F.S.)	3,564,810	-0-	-0-	3,564,810	19
20	Disability/Blind Exemption (196.081, 196.091, 196.101, 196.202, 196.24, F.S.)	41,487,030	8,358	-0-	41,495,388	20
21	Institutional Exemption - Charitable, Religious, Scientific, Literary, Educational (196.196, 196.197, 196.1975, 196.1977, 196.1978, 196.198, 196.1983, 196.1985, 196.1986, 196.192, 196.1994, 196.2001, 196.2002, F.S.)	501,659,500	-0-	-0-	502,659,500	21
22	\$25,000 Homestead Exemption (196.031, F.S.)	10,841,080	-0-	-0-	10,841,080	22
23	Additional \$25,000 Homestead Exemption Age 65 & Older (196.075, F.S.)	-0-	-0-	-0-	-0-	23
24	Renewable Energy Source Exemption (196.175, F.S.)	-0-	-0-	-0-	-0-	24
25	Lands Available for Taxes (197.502(7), F.S.)	578,696,020	-0-	-0-	578,696,020	25
26	Homestead Assessment Differential: Just Value Minus Capped Value (193.155, F.S.)	4,390,457,810	251,999,523	-0-	4,642,457,333	26
27	Taxable Value for Operating Millages (1-2-3-4-5-6-7+8+9+10+11+12+13-14-15-16-17-18-19-20-21-22-23-24-25=26)	5,486,574,220	252,000,023	-0-	5,738,574,243	27
27	Net Assessed Value (1-2-3-4-5-6-7+8+9+10+11+12+13-17-20=27)					

(See Instructions on Reverse Side)

*** Municipality Values ONLY, DO NOT include County Values**

MUNICIPALITY/SPECIAL DISTRICTS PORTION ONLY

	Column I Real Property Including Subsurface Rights	Column II Personal Property	Column III Centrally Assessed Property	Column IV Total Property	
1 Just Value (193.011, F.S.)	1,340,077,760	44,672,249	-0-	1,384,750,009	1
2 Just Value of Land Classified Agricultural (193.114(2)(d), 193.461, F.S.)	7,398,260	-0-	-0-	7,398,260	2
3 Just Value of Land Classified High-Water Recharge (193.625, F.S.)	-0-	-0-	-0-	-0-	3
4 Just Value of Conservation Easement, Environmentally Endangered Lands, Park and Outdoor Recreational Land (193.114(2)(d), 193.501, F.S.)	-0-	-0-	-0-	-0-	4
5 Just Value of Pollution Control Devices (193.621, F.S.)	-0-	-0-	-0-	-0-	5
6 Just Value of Historic Property used for Commercial Purposes (193.503, F.S.)	-0-	-0-	-0-	-0-	6
7 Just Value of Historically Significant Property (193.505, F.S.)	103,580	-0-	-0-	103,580	7
8 Classified Use Value of Land Classified Agricultural (193.114(2)(d), 193.461, F.S.)	-0-	-0-	-0-	-0-	8
9 Classified Use Value of Land Classified High-Water Recharge (193.625, F.S.)	-0-	-0-	-0-	-0-	9
10 Classified Use Value of Conservation Easement, Environmentally Endangered Lands, Park and Outdoor Recreational Land (193.114(2)(d), 193.501, F.S.)	-0-	-0-	-0-	-0-	10
11 Classified Use Value of Pollution Control Devices (193.621, F.S.)	-0-	-0-	-0-	-0-	11
12 Classified Use Value of Historic Property used for Commercial Purposes (193.503, F.S.)	-0-	-0-	-0-	-0-	12
13 Classified Use Value of Historically Significant Property (193.505, F.S.)	-0-	-0-	-0-	-0-	13
14 Historic Property Exemption (196.1961, 196.1997, 196.1998, F.S.)	-0-	-0-	-0-	-0-	14
15 Economic Development Exemption (196.1995, F.S.)	-0-	-0-	-0-	-0-	15
16 Exemption for Licensed Child Care Facility in Enterprise Zone (196.095, F.S.)	32,046,670	-0-	-0-	32,046,670	16
17 Governmental Exemption (196.199, 196.1993, F.S.)	241,500	-0-	-0-	241,500	17
18 Widows/Widowers Exemption (196.202, F.S.)	921,490	-0-	-0-	921,490	18
19 Disability/Blind Exemption (196.081, 196.091, 196.101, 196.202, 196.24, F.S.)	50,061,080	11,310	-0-	50,072,390	19
20 Institutional Exemption - Charitable, Religious, Scientific, Literary, Educational (196.196, 196.197, 196.1975, 196.1977, 196.1978, 196.198, 196.1983, 196.1985, 196.1986, 196.192, 196.1994, 196.2001, 196.2002, F.S.)	178,145,080	-0-	-0-	178,145,080	20
21 \$25,000 Homestead Exemption (196.031, F.S.)	3,801,170	-0-	-0-	3,801,170	21
22 Additional \$25,000 Homestead Exemption Age 65 & Older (196.075, F.S.)	-0-	-0-	-0-	-0-	22
23 Renewable Energy Source Exemption (196.175, F.S.)	-0-	-0-	-0-	-0-	23
24 Lands Available for Taxes (197.502(7), F.S.)	164,311,170	-0-	-0-	164,311,170	24
25 Homestead Assessment Differential: Just Value Minus Capped Value (193.155, F.S.)	1,903,254,920	44,660,939	-0-	947,915,859	25
26 Taxable Value for Operating Millages (1-2-3-4-5-6-7+8+9+10+11+12+13-14-15-16-17-18-19-20-21-22-23-24-25=26)	1,250,675,330	44,660,939	-0-	1,295,336,269	26
27 Net Assessed Value (1-2-3-4-5-6-7+8+9+10+11+12+13-17-20=27)					27

(See Instructions on Reverse Side)

*** Municipality Values ONLY, DO NOT Include County Values**

MUNICIPALITY/SPECIAL DISTRICTS PORTION ONLY

	Column I Real Property Including Subsurface Rights	Column II Personal Property	Column III Centrally Assessed Property	Column IV Total Property	
	2,233,345,050	138,721,636	359,901	2,372,426,587	1
1 Just Value (193.011, F.S.)	-0-	-0-	-0-	-0-	2
2 Just Value of Land Classified Agricultural (193.114(2)(d), 193.461, F.S.)	-0-	-0-	-0-	-0-	3
3 Just Value of Land Classified High-Water Recharge (193.625, F.S.)	-0-	-0-	-0-	-0-	4
4 Just Value of Conservation Easement, Environmentally Endangered Lands, Park and Outdoor Recreational Land (193.114(2)(d), 193.501, F.S.)	-0-	-0-	-0-	-0-	5
5 Just Value of Pollution Control Devices (193.621, F.S.)	-0-	-0-	-0-	-0-	6
6 Just Value of Historic Property used for Commercial Purposes (193.503, F.S.)	-0-	-0-	-0-	-0-	7
7 Just Value of Historically Significant Property (193.505, F.S.)	-0-	-0-	-0-	-0-	8
8 Classified Use Value of Land Classified Agricultural (193.114(2)(d), 193.461, F.S.)	-0-	-0-	-0-	-0-	9
9 Classified Use Value of Land Classified High-Water Recharge (193.625, F.S.)	-0-	-0-	-0-	-0-	10
10 Classified Use Value of Conservation Easement, Environmentally Endangered Lands, Park and Outdoor Recreational Land (193.114(2)(d), 193.501, F.S.)	-0-	-0-	-0-	-0-	11
11 Classified Use Value of Pollution Control Devices (193.621, F.S.)	-0-	-0-	-0-	-0-	12
12 Classified Use Value of Historic Property used for Commercial Purposes (193.503, F.S.)	-0-	-0-	-0-	-0-	13
13 Classified Use Value of Historically Significant Property (193.505, F.S.)	-0-	-0-	-0-	-0-	14
14 Historic Property Exemption (196.1961, 196.1997, 196.1998, F.S.)	-0-	-0-	-0-	-0-	15
15 Economic Development Exemption (196.1995, F.S.)	-0-	-0-	-0-	-0-	16
16 Exemption for Licensed Child Care Facility in Enterprise Zone (196.095, F.S.)	143,113,070	-0-	-0-	143,113,070	17
17 Governmental Exemption (196.199, 196.1993, F.S.)	266,000	300	-0-	266,300	18
18 Widows/Widowers Exemption (196.202, F.S.)	1,361,367,710	-0-	-0-	1,367,710	19
19 Disability/Blind Exemption (196.081, 196.091, 196.101, 196.202, 196.24, F.S.)	36,940,270	519,974	-0-	37,460,244	20
20 Institutional Exemption - Charitable, Religious, Scientific, Literary, Educational (196.196, 196.197, 196.1975, 196.1977, 196.1978, 196.198, 196.1983, 196.1985, 196.1986, 196.192, 196.1994, 196.2001, 196.2002, F.S.)	154,441,710	-0-	-0-	154,441,710	21
21 \$25,000 Homestead Exemption (196.031, F.S.)	5,960,150	-0-	-0-	5,960,150	22
22 Additional \$25,000 Homestead Exemption Age 65 & Older (196.075, F.S.)	-0-	-0-	-0-	-0-	23
23 Renewable Energy Source Exemption (196.175, F.S.)	-0-	-0-	-0-	-0-	24
24 Lands Available for Taxes (197.502(7), F.S.)	282,081,340	-0-	-0-	282,081,340	25
25 Homestead Assessment Differential: Just Value Minus Capped Value (193.155, F.S.)	1,609,174,800	138,201,362	359,901	1,747,736,063	26
26 Taxable Value for Operating Millages (1-2-3-4-5-6-7+8+9+10+11+12+13-14-15-16-17-18-19-20-21-22-23-24-25=26)	2,053,291,710	138,201,662	359,901	2,191,853,273	27
27 Net Assessed Value (1-2-3-4-5-6-7+8+9+10+11+12+13-17-20=27)					

(See Instructions on Reverse Side)

*** Municipality Values ONLY, DO NOT Include County Values**

MUNICIPALITY/SPECIAL DISTRICTS PORTION ONLY

	Column I Real Property Including Subsurface Rights	Column II Personal Property	Column III Centrally Assessed Property	Column IV Total Property	
1 Just Value (193.011, F.S.)	2,400,386,890	19,203,307	-0-	2,419,590,197	1
2 Just Value of Land Classified Agricultural (193.114(2)(d), 193.461, F.S.)	81,235,760	-0-	-0-	81,235,760	2
3 Just Value of Land Classified High-Water Recharge (193.625, F.S.)	-0-	-0-	-0-	-0-	3
4 Just Value of Conservation Easement, Environmentally Endangered Lands, Park and Outdoor Recreational Land (193.114(2)(d), 193.501, F.S.)	-0-	-0-	-0-	-0-	4
5 Just Value of Pollution Control Devices (193.621, F.S.)	-0-	-0-	-0-	-0-	5
6 Just Value of Historic Property used for Commercial Purposes (193.503, F.S.)	-0-	-0-	-0-	-0-	6
7 Just Value of Historically Significant Property (193.505, F.S.)	-0-	-0-	-0-	-0-	7
8 Classified Use Value of Land Classified Agricultural (193.114(2)(d), 193.461, F.S.)	33,375,650	-0-	-0-	33,375,650	8
9 Classified Use Value of Land Classified High-Water Recharge (193.625, F.S.)	-0-	-0-	-0-	-0-	9
10 Classified Use Value of Conservation Easement, Environmentally Endangered Lands, Park and Outdoor Recreational Land (193.114(2)(d), 193.501, F.S.)	-0-	-0-	-0-	-0-	10
11 Classified Use Value of Pollution Control Devices (193.621, F.S.)	-0-	-0-	-0-	-0-	11
12 Classified Use Value of Historic Property used for Commercial Purposes (193.503, F.S.)	-0-	-0-	-0-	-0-	12
13 Classified Use Value of Historically Significant Property (193.505, F.S.)	-0-	-0-	-0-	-0-	13
14 Historic Property Exemption (196.1961, 196.1997, 196.1998, F.S.)	-0-	-0-	-0-	-0-	14
15 Economic Development Exemption (196.1995, F.S.)	-0-	-0-	-0-	-0-	15
16 Exemption for Licensed Child Care Facility in Enterprise Zone (196.095, F.S.)	80,045,190	-0-	-0-	80,045,190	16
17 Governmental Exemption (196.199, 196.1993, F.S.)	47,500	-0-	-0-	47,500	17
18 Widows/Widowers Exemption (196.202, F.S.)	2,592,790	-0-	-0-	2,592,790	18
19 Disability/Blind Exemption (196.081, 196.091, 196.101, 196.202, 196.24, F.S.)	5,984,260	31,250	-0-	6,015,510	19
20 Institutional Exemption - Charitable, Religious, Scientific, Literary, Educational (196.196, 196.197, 196.1975, 196.1977, 196.1978, 196.198, 196.1983, 196.1985, 196.1986, 196.192, 196.1994, 196.2001, 196.2002, F.S.)	107,675,000	-0-	-0-	107,675,000	20
21 \$25,000 Homestead Exemption (196.031, F.S.)	575,000	-0-	-0-	575,000	21
22 Additional \$25,000 Homestead Exemption Age 65 & Older (196.075, F.S.)	-0-	-0-	-0-	-0-	22
23 Renewable Energy Source Exemption (196.175, F.S.)	-0-	-0-	-0-	-0-	23
24 Lands Available for Taxes (197.502(7), F.S.)	292,890,020	-0-	-0-	292,890,020	24
25 Homestead Assessment Differential: Just Value Minus Capped Value (193.155, F.S.)	1,862,717,020	19,172,057	-0-	1,881,889,077	25
26 Taxable Value for Operating Millages (1-2-3-4-5-6-7+8+9+10+11+12+13-14-15-16-17-18-19-20-21-22-23-24-25=26)	2,266,497,330	19,172,057	-0-	2,285,669,387	26
27 Net Assessed Value (1-2-3-4-5-6-7+8+9+10+11+12+13-17-20=27)					27

(See Instructions on Reverse Side)

*** Municipality Values ONLY, DO NOT Include County Values**

MUNICIPALITY/SPECIAL DISTRICTS PORTION ONLY

	Column I Real Property Including Subsurface Rights	Column II Personal Property	Column III Centrally Assessed Property	Column IV Total Property	
1	319,209,260	74,500,253	374,844	394,084,357	1
2	583,220	-0-	-0-	583,220	2
3	-0-	-0-	-0-	-0-	3
4	-0-	-0-	-0-	-0-	4
5	-0-	-0-	-0-	-0-	5
6	-0-	-0-	-0-	-0-	6
7	-0-	-0-	-0-	-0-	7
8	180,920	-0-	-0-	180,920	8
9	-0-	-0-	-0-	-0-	9
10	-0-	-0-	-0-	-0-	10
11	-0-	-0-	-0-	-0-	11
12	-0-	-0-	-0-	-0-	12
13	-0-	-0-	-0-	-0-	13
14	-0-	-0-	-0-	-0-	14
15	-0-	-0-	-0-	-0-	15
16	-0-	-0-	-0-	-0-	16
17	10,306,150	-0-	-0-	10,306,150	17
18	32,500	12,270	-0-	44,770	18
19	11,870	-0-	-0-	11,870	19
20	5,762,290	4,423,599	-0-	10,185,889	20
21	7,911,290	-0-	-0-	7,911,290	21
22	668,080	-0-	-0-	668,080	22
23	-0-	-0-	-0-	-0-	23
24	-0-	-0-	-0-	-0-	24
25	1,797,010	-0-	-0-	1,797,010	25
26	2,292,317,770	70,064,384	374,844	2,362,756,998	26
27	302,738,520	70,076,654	374,844	373,190,018	27

(See Instructions on Reverse Side)

*** Municipality Values ONLY, DO NOT include County Values**

MUNICIPALITY/SPECIAL DISTRICTS PORTION ONLY

	Column I Real Property Including Subsurface Rights	Column II Personal Property	Column III Centrally Assessed Property	Column IV Total Property	
1 Just Value (193.011, F.S.)	9,856,942,770	323,614,861	-0-	10,180,557,631	1
2 Just Value of Land Classified Agricultural (193.114(2)(d), 193.461, F.S.)	38,374,070	-0-	-0-	38,374,070	2
3 Just Value of Land Classified High-Water Recharge (193.625, F.S.)	-0-	-0-	-0-	-0-	3
4 Just Value of Conservation Easement, Environmentally Endangered Lands, Park and Outdoor Recreational Land (193.114(2)(d), 193.501, F.S.)	-0-	-0-	-0-	-0-	4
5 Just Value of Pollution Control Devices (193.621, F.S.)	-0-	-0-	-0-	-0-	5
6 Just Value of Historic Property used for Commercial Purposes (193.503, F.S.)	-0-	-0-	-0-	-0-	6
7 Just Value of Historically Significant Property (193.505, F.S.)	1,578,850	-0-	-0-	1,578,850	7
8 Classified Use Value of Land Classified Agricultural (193.114(2)(d), 193.461, F.S.)	-0-	-0-	-0-	-0-	8
9 Classified Use Value of Land Classified High-Water Recharge (193.625, F.S.)	-0-	-0-	-0-	-0-	9
10 Classified Use Value of Conservation Easement, Environmentally Endangered Lands, Park and Outdoor Recreational Land (193.114(2)(d), 193.501, F.S.)	-0-	-0-	-0-	-0-	10
11 Classified Use Value of Pollution Control Devices (193.621, F.S.)	-0-	-0-	-0-	-0-	11
12 Classified Use Value of Historic Property used for Commercial Purposes (193.503, F.S.)	-0-	-0-	-0-	-0-	12
13 Classified Use Value of Historically Significant Property (193.505, F.S.)	-0-	-0-	-0-	-0-	13
14 Historic Property Exemption (196.1961, 196.1997, 196.1998, F.S.)	-0-	-0-	-0-	-0-	14
15 Economic Development Exemption (196.1995, F.S.)	-0-	-0-	-0-	-0-	15
16 Exemption for Licensed Child Care Facility in Enterprise Zone (196.095, F.S.)	314,462,920	-0-	-0-	314,462,920	16
17 Governmental Exemption (196.199, 196.1993, F.S.)	2,481,880	-0-	-0-	2,481,880	17
18 Widows/Widowers Exemption (196.202, F.S.)	9,239,090	-0-	-0-	9,239,090	18
19 Disability/Blind Exemption (196.081, 196.091, 196.101, 196.202, 196.24, F.S.)	109,271,190	2,861,087	-0-	112,132,277	19
20 Institutional Exemption - Charitable, Religious, Scientific, Literary, Educational (196.196, 196.197, 196.1975, 196.1977, 196.1978, 196.198, 196.1983, 196.1985, 196.1986, 196.192, 196.1994, 196.2001, 196.2002, F.S.)	1,025,602,660	-0-	-0-	1,025,602,660	20
21 \$25,000 Homestead Exemption (196.031, F.S.)	73,176,370	-0-	-0-	73,176,370	21
22 Additional \$25,000 Homestead Exemption Age 65 & Older (196.075, F.S.)	-0-	-0-	-0-	-0-	22
23 Renewable Energy Source Exemption (196.175, F.S.)	-0-	-0-	-0-	-0-	23
24 Lands Available for Taxes (197.502(7), F.S.)	1,277,708,900	-0-	-0-	1,277,708,900	24
25 Homestead Assessment Differential: Just Value Minus Capped Value (193.155, F.S.)	7,008,204,540	320,753,774	-0-	7,328,958,314	25
26 Taxable Value for Operating Millages (1-2-3-4-5-6-7+8+9+10+11+12+13-14-15-16-17-18-19-20-21-22-23-24-25=26)	9,396,413,440	320,753,774	-0-	9,717,167,214	26
27 Net Assessed Value (1-2-3-4-5-6-7+8+9+10+11+12+13-17-20=27)					27

* Municipality Values ONLY, DO NOT Include County Values

(See Instructions on Reverse Side)

MUNICIPALITY/SPECIAL DISTRICTS PORTION ONLY

	Column I Real Property Including Subsurface Rights	Column II Personal Property	Column III Centrally Assessed Property	Column IV Total Property		
1	Just Value (193.011, F.S.)	7,156,942,500	544,809,686	-0-	7,701,752,186	1
2	Just Value of Land Classified Agricultural (193.114(2)(d), 193.461, F.S.)	5,473,710	-0-	-0-	5,473,710	2
3	Just Value of Land Classified High-Water Recharge (193.625, F.S.)	-0-	-0-	-0-	-0-	3
4	Just Value of Conservation Easement, Environmentally Endangered Lands, Park and Outdoor Recreational Land (193.114(2)(d), 193.501, F.S.)	-0-	-0-	-0-	-0-	4
5	Just Value of Pollution Control Devices (193.621, F.S.)	-0-	-0-	-0-	-0-	5
6	Just Value of Historic Property used for Commercial Purposes (193.503, F.S.)	-0-	-0-	-0-	-0-	6
7	Just Value of Historically Significant Property (193.505, F.S.)	1,942,460	-0-	-0-	1,942,460	7
8	Classified Use Value of Land Classified Agricultural (193.114(2)(d), 193.461, F.S.)	-0-	-0-	-0-	-0-	8
9	Classified Use Value of Land Classified High-Water Recharge (193.625, F.S.)	-0-	-0-	-0-	-0-	9
10	Classified Use Value of Conservation Easement, Environmentally Endangered Lands, Park and Outdoor Recreational Land (193.114(2)(d), 193.501, F.S.)	-0-	-0-	-0-	-0-	10
11	Classified Use Value of Pollution Control Devices (193.621, F.S.)	-0-	-0-	-0-	-0-	11
12	Classified Use Value of Historic Property used for Commercial Purposes (193.503, F.S.)	-0-	-0-	-0-	-0-	12
13	Classified Use Value of Historically Significant Property (193.505, F.S.)	-0-	-0-	-0-	-0-	13
14	Historic Property Exemption (196.1961, 196.1997, 196.1998, F.S.)	-0-	-0-	-0-	-0-	14
15	Economic Development Exemption (196.1995, F.S.)	-0-	-0-	-0-	-0-	15
16	Exemption for Licensed Child Care Facility in Enterprise Zone (196.095, F.S.)	267,297,930	-0-	-0-	267,297,930	16
17	Governmental Exemption (196.199, 196.1993, F.S.)	1,035,910	-0-	-0-	1,035,910	17
18	Widows/Widowers Exemption (196.202, F.S.)	4,660,260	-0-	-0-	4,660,260	18
19	Disability/Blind Exemption (196.081, 196.091, 196.101, 196.202, 196.24, F.S.)	112,683,460	4,044,963	-0-	116,728,423	19
20	Institutional Exemption - Charitable, Religious, Scientific, Literary, Educational (196.196, 196.197, 196.1975, 196.1977, 196.1978, 196.198, 196.1983, 196.1985, 196.1986, 196.192, 196.1994, 196.2001, 196.2002, F.S.)	555,805,400	-0-	-0-	555,805,400	20
21	\$25,000 Homestead Exemption (196.031, F.S.)	-0-	-0-	-0-	-0-	21
22	Additional \$25,000 Homestead Exemption Age 65 & Older (196.075, F.S.)	-0-	-0-	-0-	-0-	22
23	Renewable Energy Source Exemption (196.175, F.S.)	-0-	-0-	-0-	-0-	23
24	Lands Available for Taxes (197.502(7), F.S.)	1,021,386,420	-0-	-0-	1,021,386,420	24
25	Homestead Assessment Differential: Just Value Minus Capped Value (193.155, F.S.)	5,190,541,870	540,764,723	-0-	5,731,306,593	25
26	Taxable Value for Operating Millages (1-2-3-4-5-6-7+8+9+10+11+12+13-14-15-16-17-18-19-20-21-22-23-24-25=26)	6,773,429,860	540,764,723	-0-	7,314,194,583	26
27	Net Assessed Value (1-2-3-4-5-6-7+8+9+10+11+12+13-17-20=27)					27

*** Municipality Values ONLY, DO NOT Include County Values**

(See Instructions on Reverse Side)

MUNICIPALITY/SPECIAL DISTRICTS PORTION ONLY

	Column I Real Property Including Subsurface Rights	Column II Personal Property	Column III Centrally Assessed Property	Column IV Total Property	
	8,545,747,580	690,931,886	2,572,011	9,239,251,477	1
1 Just Value (193.011, F.S.)	384,490	-0-	-0-	384,490	2
2 Just Value of Land Classified Agricultural (193.114(2)(d), 193.461, F.S.) *	-0-	-0-	-0-	-0-	3
3 Just Value of Land Classified High-Water Recharge (193.625, F.S.)	-0-	-0-	-0-	-0-	4
4 Just Value of Conservation Easement, Environmentally Endangered Lands, Park and Outdoor Recreational Land (193.114(2)(d), 193.501, F.S.)	-0-	-0-	-0-	-0-	5
5 Just Value of Pollution Control Devices (193.621, F.S.) *	-0-	-0-	-0-	-0-	6
6 Just Value of Historic Property used for Commercial Purposes (193.503, F.S.)	-0-	-0-	-0-	-0-	7
7 Just Value of Historically Significant Property (193.505, F.S.)	159,850	-0-	-0-	159,850	8
8 Classified Use Value of Land Classified Agricultural (193.114(2)(d), 193.461, F.S.) *	-0-	-0-	-0-	-0-	9
9 Classified Use Value of Land Classified High-Water Recharge (193.625, F.S.)	-0-	-0-	-0-	-0-	10
10 Classified Use Value of Conservation Easement, Environmentally Endangered Lands, Park and Outdoor Recreational Land (193.114(2)(d), 193.501, F.S.)	-0-	-0-	-0-	-0-	11
11 Classified Use Value of Pollution Control Devices (193.621, F.S.)	-0-	-0-	-0-	-0-	12
12 Classified Use Value of Historic Property used for Commercial Purposes (193.503, F.S.) *	-0-	-0-	-0-	-0-	13
13 Classified Use Value of Historically Significant Property (193.505, F.S.) *	-0-	-0-	-0-	-0-	14
14 Historic Property Exemption (196.1961, 196.1997, 196.1998, F.S.) *	-0-	-0-	-0-	-0-	15
15 Economic Development Exemption (196.1995, F.S.)	-0-	-0-	-0-	-0-	16
16 Exemption for Licensed Child Care Facility in Enterprise Zone (196.095, F.S.)	429,820,280	-0-	-0-	429,820,280	17
17 Governmental Exemption (196.199, 196.1993, F.S.)	1,583,000	3,500	-0-	1,586,500	18
18 Widows/Widowers Exemption (196.202, F.S.)	8,418,070	-0-	-0-	8,418,070	19
19 Disability/Blind Exemption (196.081, 196.091, 196.101, 196.202, 196.24, F.S.)	128,774,680	1,427,665	-0-	130,202,345	20
20 Institutional Exemption - Charitable, Religious, Scientific, Literary, Educational (196.196, 196.197, 196.1975, 196.1977, 196.1978, 196.198, 196.1983 196.1985, 196.1986, 196.192, 196.1994, 196.2001, 196.2002, F.S.)	531,921,180	-0-	-0-	531,921,180	21
21 \$25,000 Homestead Exemption (196.031, F.S.) *	28,027,140	-0-	-0-	28,027,140	22
22 Additional \$25,000 Homestead Exemption Age 65 & Older (196.075, F.S.)	-0-	-0-	-0-	-0-	23
23 Renewable Energy Source Exemption (196.175, F.S.)	-0-	-0-	-0-	-0-	24
24 Lands Available for Taxes (197.502(7), F.S.)	1,028,085,780	-0-	-0-	1,028,085,780	25
25 Homestead Assessment Differential: Just Value Minus Capped Value (193.155, F.S.)	6,388,892,810	689,500,721	2,572,011	7,080,965,542	26
26 Taxable Value for Operating Millages (1-2-3-4-5-6-7+8+9+10+11+12+13-14-15-16-17-18-19-20-21-22-23-24-25=26)	7,986,927,980	689,504,221	2,572,011	8,679,004,212	27
27 Net Assessed Value (1-2-3-4-5-6-7+8+9+10+11+12+13-17-20=27)					

(See Instructions on Reverse Side)

*** Municipality Values ONLY, DO NOT Include County Values**

MUNICIPALITY/SPECIAL DISTRICTS PORTION ONLY

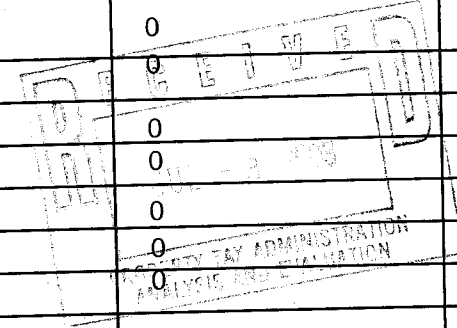
	Column I Real Property Including Subsurface Rights	Column II Personal Property	Column III Centrally Assessed Property	Column IV Total Property	
	157,421,950	2,027,892	-0-	159,449,842	1
1 Just Value (193.011, F.S.)	-0-	-0-	-0-	-0-	2
2 Just Value of Land Classified Agricultural (193.114(2)(d), 193.461, F.S.) *	-0-	-0-	-0-	-0-	3
3 Just Value of Land Classified High-Water Recharge (193.625, F.S.)	-0-	-0-	-0-	-0-	4
4 Just Value of Conservation Easement, Environmentally Endangered Lands, Park and Outdoor Recreational Land (193.114(2)(d), 193.501, F.S.)	-0-	-0-	-0-	-0-	5
5 Just Value of Pollution Control Devices (193.621, F.S.) *	-0-	-0-	-0-	-0-	6
6 Just Value of Historic Property used for Commercial Purposes (193.503, F.S.)	-0-	-0-	-0-	-0-	7
7 Just Value of Historically Significant Property (193.505, F.S.)	-0-	-0-	-0-	-0-	8
8 Classified Use Value of Land Classified Agricultural (193.114(2)(d), 193.461, F.S.) *	-0-	-0-	-0-	-0-	9
9 Classified Use Value of Land Classified High-Water Recharge (193.625, F.S.)	-0-	-0-	-0-	-0-	10
10 Classified Use Value of Conservation Easement, Environmentally Endangered Lands, Park and Outdoor Recreational Land (193.114(2)(d), 193.501, F.S.)	-0-	-0-	-0-	-0-	11
11 Classified Use Value of Pollution Control Devices (193.621, F.S.)	-0-	-0-	-0-	-0-	12
12 Classified Use Value of Historic Property used for Commercial Purposes (193.503, F.S.) *	-0-	-0-	-0-	-0-	13
13 Classified Use Value of Historically Significant Property (193.505, F.S.) *	-0-	-0-	-0-	-0-	14
14 Historic Property Exemption (196.1961, 196.1997, 196.1998, F.S.) *	-0-	-0-	-0-	-0-	15
15 Economic Development Exemption (196.1995, F.S.)	-0-	-0-	-0-	-0-	16
16 Exemption for Licensed Child Care Facility in Enterprise Zone (196.095, F.S.)	-0-	-0-	-0-	-0-	17
17 Governmental Exemption (196.199, 196.1993, F.S.)	9,000	-0-	-0-	9,000	18
18 Widows/Widowers Exemption (196.202, F.S.)	-0-	-0-	-0-	-0-	19
19 Disability/Blind Exemption (196.081, 196.091, 196.101, 196.202, 196.24, F.S.)	-0-	-0-	-0-	-0-	20
20 Institutional Exemption - Charitable, Religious, Scientific, Literary, Educational (196.196, 196.197, 196.1975, 196.1977, 196.1978, 196.198, 196.1983, 196.1985, 196.1986, 196.192, 196.1994, 196.2001, 196.2002, F.S.)	4,250,000	-0-	-0-	4,250,000	21
21 \$25,000 Homestead Exemption (196.031, F.S.) *	-0-	-0-	-0-	-0-	22
22 Additional \$25,000 Homestead Exemption Age 65 & Older (196.075, F.S.)	-0-	-0-	-0-	-0-	23
23 Renewable Energy Source Exemption (196.175, F.S.)	-0-	-0-	-0-	-0-	24
24 Lands Available for Taxes (197.502(7), F.S.)	32,800,810	-0-	-0-	32,800,810	25
25 Homestead Assessment Differential: Just Value Minus Capped Value (193.155, F.S.)	120,362,140	2,027,892	-0-	122,390,032	26
26 Taxable Value for Operating Millages (1-2-3-4-5-6-7+8+9+10+11+12+13-14-15-16-17-18-19-20-21-22-23-24-25=26)	157,421,950	2,027,892	-0-	159,449,842	27
27 Net Assessed Value (1-2-3-4-5-6-7+8+9+10+11+12+13-17-20=27)					

(See Instructions on Reverse Side)

*** Municipality Values ONLY, DO NOT include County Values**

MUNICIPALITY/SPECIAL DISTRICTS PORTION ONLY

	Column I Real Property Including Subsurface Rights	Column II Personal Property	Column III Centrally Assessed Property	Column IV Total Property	
1	1,115,788,710	108,605,240	0	1,224,393,950	1
2	87,463,810	0	0	87,463,810	2
3	0	0	0	0	3
4	0	0	0	0	4
5	0	0	0	0	5
6	0	0	0	0	6
7	0	0	0	0	7
8	31,527,290	0	0	31,527,290	8
9	0	0	0	0	9
10	0	0	0	0	10
11	0	0	0	0	11
12	0	0	0	0	12
13	0	0	0	0	13
14	0	0	0	0	14
15	0	0	0	0	15
16	0	0	0	0	16
17	14,730,130	0	0	14,730,130	17
18	52,500	58,680	0	111,180	18
19	1,172,540	0	0	1,172,540	19
20	38,261,530	10,500	0	38,272,030	20
21	48,700,000	0	0	48,700,000	21
22	750,000	0	0	750,000	22
23	0	0	0	0	23
24	0	0	0	0	24
25	239,865,850	0	0	239,865,850	25
26	716,319,640	108,536,060	0	824,855,700	26
27	1,006,860,530	108,594,740	0	1,115,455,270	27



(See Instructions on Reverse Side)

*** Municipality Values ONLY, DO NOT Include County Values**

MUNICIPALITY/SPECIAL DISTRICTS PORTION ONLY

	Column I Real Property Including Subsurface Rights	Column II Personal Property	Column III Centrally Assessed Property	Column IV Total Property		
1	Just Value (193.011, F.S.)	5,459,053,340	428,510,138	-0-	5,887,563,478	1
2	Just Value of Land Classified Agricultural (193.114(2)(d), 193.461, F.S.)	10,158,260	-0-	-0-	10,158,260	2
3	Just Value of Land Classified High-Water Recharge (193.625, F.S.)	-0-	-0-	-0-	-0-	3
4	Just Value of Conservation Easement, Environmentally Endangered Lands, Park and Outdoor Recreational Land (193.114(2)(d), 193.501, F.S.)	-0-	-0-	-0-	-0-	4
5	Just Value of Pollution Control Devices (193.621, F.S.)	-0-	-0-	-0-	-0-	5
6	Just Value of Historic Property used for Commercial Purposes (193.503, F.S.)	-0-	-0-	-0-	-0-	6
7	Just Value of Historically Significant Property (193.505, F.S.)	-0-	-0-	-0-	-0-	7
8	Classified Use Value of Land Classified Agricultural (193.114(2)(d), 193.461, F.S.)	160,320	-0-	-0-	160,320	8
9	Classified Use Value of Land Classified High-Water Recharge (193.625, F.S.)	-0-	-0-	-0-	-0-	9
10	Classified Use Value of Conservation Easement, Environmentally Endangered Lands, Park and Outdoor Recreational Land (193.114(2)(d), 193.501, F.S.)	-0-	-0-	-0-	-0-	10
11	Classified Use Value of Pollution Control Devices (193.621, F.S.)	-0-	-0-	-0-	-0-	11
12	Classified Use Value of Historic Property used for Commercial Purposes (193.503, F.S.)	-0-	-0-	-0-	-0-	12
13	Classified Use Value of Historically Significant Property (193.505, F.S.)	-0-	-0-	-0-	-0-	13
14	Historic Property Exemption (196.1961, 196.1997, 196.1998, F.S.)	-0-	-0-	-0-	-0-	14
15	Economic Development Exemption (196.1995, F.S.)	-0-	-0-	-0-	-0-	15
16	Exemption for Licensed Child Care Facility in Enterprise Zone (196.095, F.S.)	-0-	-0-	-0-	-0-	16
17	Governmental Exemption (196.199, 196.1993, F.S.)	412,118,640	-0-	-0-	412,118,640	17
18	Widows/Widowers Exemption (196.202, F.S.)	1,620,750	-0-	-0-	1,620,750	18
19	Disability/Blind Exemption (196.081, 196.091, 196.101, 196.202, 196.24, F.S.)	3,286,300	-0-	-0-	3,286,300	19
20	Institutional Exemption - Charitable, Religious, Scientific, Literary, Educational (196.196, 196.197, 196.1975, 196.1977, 196.1978, 196.198, 196.1983, 196.1985, 196.1986, 196.192, 196.1994, 196.2001, 196.2002, F.S.)	50,256,040	283,482	-0-	50,539,522	20
21	\$25,000 Homestead Exemption (196.031, F.S.)	568,338,580	-0-	-0-	568,338,580	21
22	Additional \$25,000 Homestead Exemption Age 65 & Older (196.075, F.S.)	23,466,590	-0-	-0-	23,466,590	22
23	Renewable Energy Source Exemption (196.175, F.S.)	-0-	-0-	-0-	-0-	23
24	Lands Available for Taxes (197.502(7), F.S.)	-0-	-0-	-0-	-0-	24
25	Homestead Assessment Differential: Just Value Minus Capped Value (193.155, F.S.)	566,075,640	-0-	-0-	566,075,640	25
26	Taxable Value for Operating Millages (1-2-3-4-5-6-7+8+9+10+11+12+13-14-15-16-17-18-19-20-21-22-23-24-25=26)	3,823,892,860	428,226,656	-0-	4,252,119,516	26
27	Net Assessed Value (1-2-3-4-5-6-7+8+9+10+11+12+13-17-20=27)	4,986,680,720	428,226,656	-0-	5,414,907,376	27

* Municipality Values ONLY, DO NOT Include County Values

(See Instructions on Reverse Side)

MUNICIPALITY/SPECIAL DISTRICTS PORTION ONLY

	Column I Real Property Including Subsurface Rights	Column II Personal Property	Column III Centrally Assessed Property	Column IV Total Property	
1	3,438,557,560	160,028,970	-0-	3,598,586,530	1
2	-0-	-0-	-0-	-0-	2
3	-0-	-0-	-0-	-0-	3
4	-0-	-0-	-0-	-0-	4
5	-0-	-0-	-0-	-0-	5
6	-0-	-0-	-0-	-0-	6
7	-0-	-0-	-0-	-0-	7
8	-0-	-0-	-0-	-0-	8
9	-0-	-0-	-0-	-0-	9
10	-0-	-0-	-0-	-0-	10
11	-0-	-0-	-0-	-0-	11
12	-0-	-0-	-0-	-0-	12
13	-0-	-0-	-0-	-0-	13
14	-0-	-0-	-0-	-0-	14
15	-0-	-0-	-0-	-0-	15
16	-0-	-0-	-0-	-0-	16
17	62,195,340	-0-	-0-	62,195,340	17
18	2,385,720	-0-	-0-	2,385,720	18
19	9,273,830	-0-	-0-	9,273,830	19
20	18,017,090	441,397	-0-	18,458,487	20
21	527,521,980	-0-	-0-	527,521,980	21
22	24,199,770	-0-	-0-	24,199,770	22
23	-0-	-0-	-0-	-0-	23
24	-0-	-0-	-0-	-0-	24
25	505,217,090	-0-	-0-	505,217,090	25
26	2,289,746,740	159,587,573	-0-	2,449,334,313	26
27	3,358,345,130	159,587,573	-0-	3,517,932,703	27

* Municipality Values ONLY, DO NOT Include County Values

(See Instructions on Reverse Side)

MUNICIPALITY/SPECIAL DISTRICTS PORTION ONLY

	Column I Real Property Including Subsurface Rights	Column II Personal Property	Column III Centrally Assessed Property	Column IV Total Property	
1	6,388,016,860	182,852,754	-0-	6,570,869,614	1
2	11,374,430	-0-	-0-	11,374,430	2
3	-0-	-0-	-0-	-0-	3
4	-0-	-0-	-0-	-0-	4
5	-0-	-0-	-0-	-0-	5
6	-0-	-0-	-0-	-0-	6
7	-0-	-0-	-0-	-0-	7
8	449,540	-0-	-0-	449,540	8
9	-0-	-0-	-0-	-0-	9
10	-0-	-0-	-0-	-0-	10
11	-0-	-0-	-0-	-0-	11
12	-0-	-0-	-0-	-0-	12
13	-0-	-0-	-0-	-0-	13
14	-0-	-0-	-0-	-0-	14
15	-0-	-0-	-0-	-0-	15
16	-0-	-0-	-0-	-0-	16
17	130,327,960	-0-	-0-	130,327,960	17
18	238,000	-0-	-0-	238,000	18
19	3,786,170	-0-	-0-	3,786,170	19
20	32,332,480	799,114	-0-	33,131,594	20
21	326,765,000	-0-	-0-	326,765,000	21
22	5,359,590	-0-	-0-	5,359,590	22
23	-0-	-0-	-0-	-0-	23
24	-0-	-0-	-0-	-0-	24
25	726,822,010	-0-	-0-	726,822,010	25
26	5,151,460,760	182,053,640	-0-	5,333,514,400	26
27	6,214,431,530	182,053,640	-0-	6,396,485,170	27

(See Instructions on Reverse Side)

*** Municipality Values ONLY, DO NOT include County Values**

MUNICIPALITY/SPECIAL DISTRICTS PORTION ONLY

	Column I Real Property Including Subsurface Rights	Column II Personal Property	Column III Centrally Assessed Property	Column IV Total Property	
1	969,654,650	38,143,354	275,596	1,008,073,600	1
2	340,440	0	0	340,440	2
3	0	0	0	0	3
4	0	0	0	0	4
5	0	0	0	0	5
6	0	0	0	0	6
7	0	0	0	0	7
8	123,110	0	0	123,110	8
9	0	0	0	0	9
10	0	0	0	0	10
11	0	0	0	0	11
12	0	0	0	0	12
13	0	0	0	0	13
14	0	0	0	0	14
15	0	0	0	0	15
16	0	0	0	0	16
17	13,757,030	0	0	13,757,030	17
18	124,500	0	0	124,500	18
19	1,400,660	0	0	1,400,660	19
20	25,124,510	376,707	0	25,501,217	20
21	75,514,100	0	0	075,514,100	21
22	2,854,620	0	0	2,854,620	22
23	0	0	0	0	23
24	0	0	0	0	24
25	243,688,080	0	0	243,688,080	25
26	606,973,820	37,766,647	275,596	645,016,063	26
27	930,555,780	37,766,647	275,596	968,598,023	27

(See Instructions on Reverse Side)

*** Municipality Values ONLY, DO NOT include County Values**